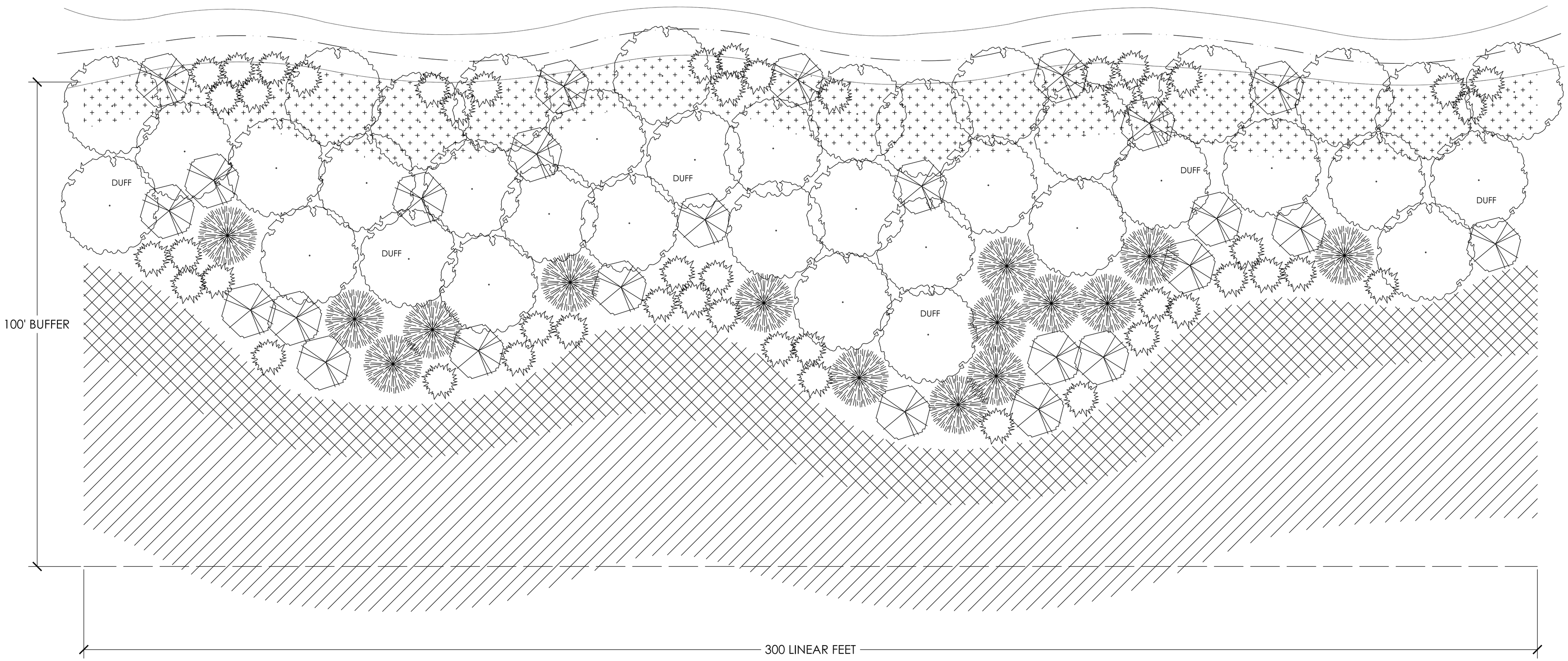

LEGEND

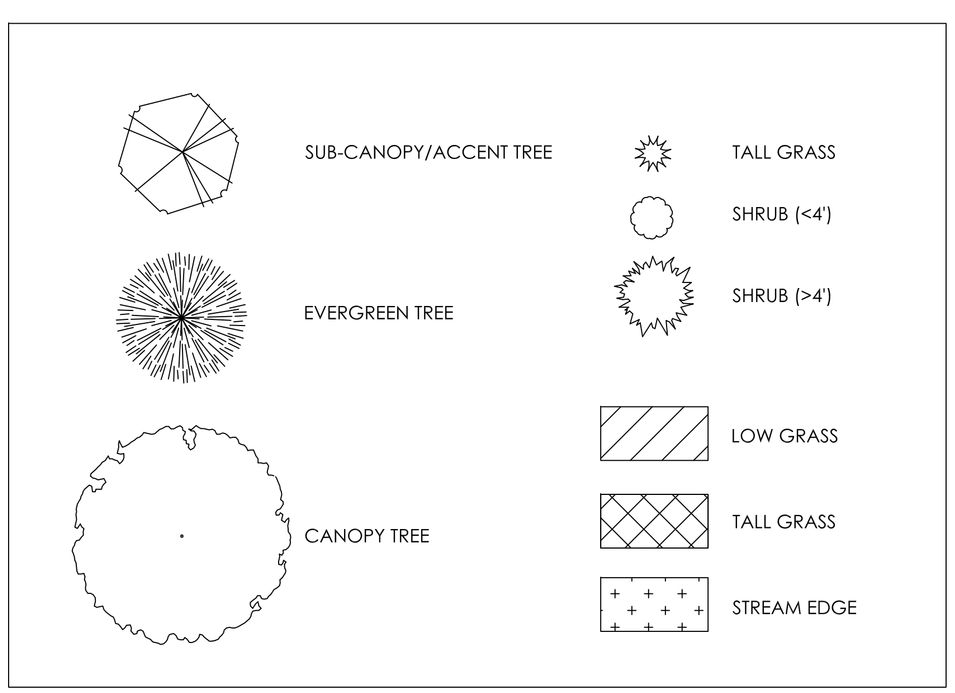

PLANT COUNT

38	CANOPY TREE
15	EVERGREEN TREE
25	SUB-CANOPY/ACCENT TREE
49	SHRUB (>4')
4500	SQ FT LOW GRASS
9000	SQ FT LOW GRASS
3500	SQ FT GRASS/SEDGE

NOTES:

- THIS PLAN ILLUSTRATES ONE OPTION FOR A 100' RIPARIAN BUFFER OF NATIVE VEGETATION, FEATURING A WIDER WOODED ZONE, A TALL GRASS ZONE, AND A LOW GRASS ZONE

- PLANT SPECIES MAY BE CHOSEN FROM THE LIST ON SHEET 5 ACCORDING TO SITE CONDITIONS (UPLAND VS. LOWLAND)

- LOW GRASS ZONE IS A MIX OF THE SHORTER GRASSES LISTED ON SHEET 5, BUT IS RECOMMENDED TO BE PREDOMINANTLY LITTLE BLUESTEM AND SPLITBEARD BLUESTEM

- TALL GRASS SPECIES ARE NOTED (***)ON SHEET 5

- GRASS/SEDGE AREAS ARE RECOMMENDED TO BE ALTERNATING MASSES OF SPECIES NOTED (**)ON SHEET 5

- "DUFF" REFERS TO A NATURAL MULCH LAYER OF FALLEN LEAVES; INITIALLY COLLECTED ON ORR AND RE-USED HERE, AND EVENTUALLY GENERATED FROM PLANTS IN THIS PLAN

- TO SIMPLIFY MANAGEMENT OF THE LOW GRASS ZONE, HERBACEOUS PLANTS SHOULD BE LIMITED TO HIGHLY VISIBLE AREAS (SUCH AS ALONG WALKWAYS OR AROUND INTERPRETIVE SIGNS) AND PLANTED IN MASSES

- HERBACEOUS PLANTS NOTED (*) ON SHEET 5 MAY BE PLANTED AS ACCENTS ALONG STREAM BANK WHERE POSSIBLE (LOCATIONS NOT MARKED ON THIS PLAN)

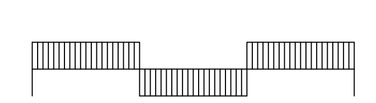

Environmental Landscape Design - ORR

Generic Plan - 100' Riparian Buffer

Plan View - Option B

Prepared by
LEAH GARDNER
Environmental Landscape Design, Consultation, and Graphics

SCALE: 1"=10'-0"

Sept 2012