COMPARING SCALES OF ENVIRONMENTAL EFFECTS FROM GASOLINE AND ETHANOL PRODUCTION

Journal:	*Environmental Management*
Manuscript ID:	ENM-12-0187.R1
Journal Article:	Research
Keywords:	biofuel, transportation, supply chain, sustainability, time, space

Abstract:	Understanding the environmental effects of alternative fuel production is critical to characterizing the sustainability of energy resources to inform policy and regulatory decisions. The magnitudes of these environmental effects vary according to the intensity and scale of fuel production along each step of the supply chain. We compare the scales (i.e., spatial extent and temporal duration) of ethanol and gasoline production processes and environmental effects based on a literature review, and then synthesize the scale differences on space-time diagrams. Comprehensive assessment of any fuel-production system is a moving target, and our analysis shows that decisions regarding the selection of spatial and temporal boundaries of analysis have tremendous influences on the comparisons. Effects that strongly differentiate gasoline and ethanol supply chains in terms of scale are associated with when and where energy resources are formed and how they are extracted. Although both gasoline and ethanol production may result in negative environmental effects, this study indicates that ethanol production traced through a supply chain may impact less area and result in more easily reversed effects of a shorter duration than gasoline production.

SCHOLARONE™
Manuscripts

Comparing Scales of Environmental Effects from Gasoline and Ethanol Production

Introduction

Energy sources that can meet the demands of current and future generations without causing unacceptable environmental consequences are vital (Greene et al. 2010; NSB 2009). Bioenergy in the form of liquid fuel has the potential to reduce dependence on petroleum while simultaneously reducing carbon dioxide (CO_2) emissions that influence global climate (Robertson et al. 2008). Decision makers at local, regional, national and global levels are seeking to understand resource demands and potential environmental effects from bioenergy production relative to those of traditional, nonrenewable sources. We postulate that a holistic, multi-scale comparison of energy production and associated environmental effects provides a way to understand these effects and then implement energy options designed to protect and preserve resources for future generations.

Gasoline and ethanol are likely to be part of the world's transportation fuel options for several decades, in part because the majority of automobiles require energy-dense liquid fuels (Fairly 2011). The United States (US) Energy Independence and Security Act (EISA) of 2007 mandates that the energy-equivalent of 136 billion L of ethanol from renewable sources be blended into transportation fuel by 2022. The European Union (EU) has agreed to replace 10% of its transportation fuels with renewable sources by 2020 (EU 2012). At least 47 countries were producing fuel ethanol in 2010. However, the total volume of ethanol produced worldwide (88 billion L in 2010) is still substantially less than that of gasoline (2281 billion L in 2010) [calculations based on (EIA 2011)], and petroleum-based gasoline is expected to remain the primary fuel source for cars until at least 2035 (USDOE 2010).

Gasoline production and consumption currently involves many more countries and larger scales of export and distribution than ethanol production and consumption; however, ethanol production is expanding. In 2010, approximately half of the world's countries produced and all countries consumed gasoline (EIA 2011). The top ten gasoline producers—Saudi Arabia, Russia, the US, China, Iran, Canada, Mexico, the United Arab Emirates, Brazil, and Nigeria—are scattered across the globe and produce about

For Review Only

38% of the world's total gasoline supply by volume (EIA 2011). Approximately 35% of the global gasoline supply was consumed by three nations: the US, China, and Japan. Nearly 50 countries produced and consumed fuel ethanol in 2010, but the US and Brazil were by far the largest producers of ethanol (89% by volume) and consumers of ethanol (86% by volume) [calculations based on (EIA 2011)]. Estimates suggest that worldwide production of ethanol may nearly double by 2020 as compared to 2010 (OECD-FAO 2011).

This paper examines several scales associated with the production of ethanol and gasoline to compare the potential environmental effects (both positive and negative) that may be most critical to understanding differences between the two fuel supply chains. For this analysis, we define "scale" as the lower and upper bounds of spatial extent and temporal duration associated with a process step or its related effects. Our underlying hypothesis is that environmental effects of different fuel supply-chain steps may be unique at different spatial extents, and that understanding the differences in duration of environmental effects is also critical when comparing fuels. We synthesize the key scale differences of anticipated environmental effects in tabular form and on space-time diagrams in order give an overview of the types of environmental tradeoffs that may be involved in shifting from gasoline to ethanol blends. We limit this analysis to ethanol production from biomass feedstocks (i.e., traditional agricultural crops, such as corn and sugar cane, agricultural and forest residues; and dedicated energy crops, such as switchgrass, miscanthus, energy cane and energy sorghum) but encourage future research that examines potential environmental effects from other ethanol sources (e.g., municipal solid waste) and from production of biodiesel (e.g., from soy, algae).

Methods used for Fuel Supply Chain Comparison

This comparative analysis of ethanol and gasoline production and associated environmental effects is based on an extensive literature review. We are not aware of any previous reviews or summaries of the temporal and spatial dimensions of complete supply pathways for gasoline, or of any systematic comparisons of gasoline and ethanol in terms of relative environmental costs and benefits across time and

For Review Only

space. We compare the space-time dimensions of the production and environmental effects from gasoline and ethanol production supply chains as they exist today, with current assumptions about near-term technology development and production volumes.

Some data related to environmental effects are not publically available, even for the well-established petroleum industry. Therefore, the examples contained in this paper are not necessarily comprehensive, and the estimates provided in this paper are not necessarily conclusive. At present, environmental effects associated with expanded production of bioenergy crops are not well understood (Rowe et al. 2009), necessitating simulation of commercial-scale bioenergy systems in order to estimate their potential environmental effects (e.g., Fernando et al. 2010). While some information on the scale of direct environmental effects of gasoline production is available, little analogous information on indirect effects is available.

We have organized our comparative analysis and discussion according to six major fuel supply-chain steps (Fig. 1): (1) establish fuel sources, (2) obtain raw material, (3) distribute raw material to refineries, (4) convert raw material into fuel, (5) distribute fuel, and (6) use fuel for transportation. In addition to preparing summary tables of the scales of environmental effects found during our literature review, we have synthesized the key scales of fuel production processes and associated potential environmental effects on space-time Stommel diagrams (Vance and Doel 2010). Our Stommel diagrams are intended (1) to increase awareness of important scale differences that need to be considered when comparing the environmental effects of ethanol and gasoline production and (2) to increase awareness of how scale can influence sustainability assessments in general.

[Insert Fig. 1 approximately here]

Stommel diagrams have a longstanding importance in the discipline of landscape ecology, a field of study partially motivated by the need to understand the characteristic spatial and temporal scales of ecological events related to disturbances (Turner et al. 2001). Stommel diagrams have proven useful for

For Review Only

synthesizing the main concepts and patterns of an emerging field of study in order to make predictions and aid in management (Vance and Doel 2010). We use these diagrams to summarize the potential upper and lower bounds of the spatial extent and duration for each process step and the associated environmental effects. Box boundaries on our Stommel diagrams should be considered fuzzy because of the uncertainty surrounding the limited scientific information in the literature. Moreover, when shares of effects are allocated to coproducts (e.g., natural gas produced along with crude oil, chemical products associated with gasoline production, dried distillers grains or electricity associated with bioethanol production), the quantification and scale of effects can vary. In addition to scale, the issues of co-product allocation and causal attribution are among the factors that have complicated efforts to develop comparable life-cycle assessments for fossil and bioenergy fuel production pathways (Wang et al. 2011; Kline et al. 2011); we do not address these factors in this analysis.

The current body of literature reveals that the spatial extent of supply chain steps and their environmental effects can be conceptualized in several ways: (1) based on a particular operation (e.g., a feedstock production system, a specific oil well); (2) based on cumulative area of one operation within a region (e.g., the 'fuelshed' area supplying a bioenergy refinery, the petroleum-rich Bakken geologic formation in the western US and Canada); (3) based on the cumulative area currently used or affected by a given operation (e.g., all agricultural fields or geologic formations that currently contribute to the global fuel supply); or, (4) based on the total global area that *could* be used or affected by an energy production operation in the future. The spatial extent selected for analysis influences the relevant temporal scale for analysis and vice versa. We highlight examples from all four perspectives and synthesize findings on our Stommel diagrams in order to demonstrate the potential range of scales associated with the subprocesses and effects pertaining to each fuel supply chain step (Fig. 1).

Step-by-Step Scales Comparison of Fuel Production Processes and Environmental Effects

This section discusses the key findings from our literature review and is organized according to the six fuel production steps and sub-steps depicted in Fig. 1. The key environmental effects and their

For Review Only

associated spatial extents and temporal durations are summarized for gasoline (Table 1) and ethanol (Table 2) according to the same six steps. The final results of our comparative analysis are presented on Stommel diagrams that synthesize and compare the scales of the fuel production processes (Fig. 2 a-b) and their potential environmental effects (Fig. 2 c-d). Because the environmental effects from fuel distribution and end use (Steps 5 and 6) have generally similar spatial extents and temporal durations for ethanol and gasoline (as summarized in Tables 1 and 2), we have removed Steps 5 and 6 from the Stommel diagrams; this facilitates a clearer view of the steps that have more pronounced differences in scales.

[Insert Table 1 approximately here]

[Insert Table 2 approximately here]

[Insert Fig. 2 approximately here–if possible, please place the two halves of Figure 2 on facing pages.]

Both fuel supply chains have the potential to generate greenhouse gas (GHG) emissions at each step of production. The Intergovernmental Panel on Climate Change (IPCC 2007) has concluded that anthropogenic emissions of CO_2 are causing Earth's atmosphere to warm to the extent that global changes in climate are very likely to occur for more than a century. Because the spatial extent and long duration of these global climate change impacts dwarfs the extent and duration of many other potential environmental effects from fuel production, we have deliberately excluded GHG effects from the Stommel diagrams (Fig. 2) and have considered them as a cross-cutting process depicted at the end of each summary table (Tables 1 and 2).

Step 1: Establish Fuel Sources

Establishing liquid transportation fuel sources involves locating petroleum reserves from which gasoline may be derived, and selecting and managing feedstocks for ethanol production. Gasoline and

For Review Only

ethanol have different environmental effects largely because of the extreme differences in the time cycle and spatial extent associated with the two fuel-source establishment processes (Fig. 2 a-b).

Scales of fuel-source establishment processes

Gasoline and ethanol are both derived from organic matter. Gasoline is derived from crude petroleum reservoirs that pooled in sedimentary rocks beneath Earth's oceans and continents over millions of years as organic material was heated and pressurized under a unique set of climatic and geological conditions. Consequently, gasoline feedstocks were formed many years prior to human extraction and cannot be replenished on a human timescale. In contrast, biomass grown or residues collected for ethanol production may be replanted or regenerated within a timeframe of months to years across arable lands in the form of crops, trees, crop residues or wood wastes. Under reasonable assumptions for land management and climate change, biomass regrowth and collection cycles can continue indefinitely even if the availability or demand for particular feedstocks changes over time. Thus, the timescales associated with the two feedstock establishment cycles are profoundly different.

The spatial extents and locations of petroleum reserves and ethanol feedstocks also differ substantially. Although gasoline production volumes are modulated by market demand, geologic factors generally determine the lands, waters and scales of petroleum exploration. Major oil reserves are still being discovered, and exploration is growing rapidly in some of the most remote and fragile ecosystems on Earth, including the boreal forests of Russia and Canada, the tropical forests and savannas of central Africa, the wetlands and seas of Myanmar and Southeast Asia, and the Peruvian Amazon (Orta-Martinez and Finer 2010, Thompson 2011). With emerging technology, virtually the entire globe—from the Arctic to deposits deep below the oceans—is open to petroleum exploration.

The extent and location of biomass production systems for ethanol, by contrast, are inherently limited to arable land areas (i.e., in temperate or tropical climates with suitable soils) and are determined through a combination of biophysical, economic, political and social factors, with individual farmers often making crop decisions and markets determining whether crops are used for biofuels. Although there

For Review Only

are concerns that biofuels expansion may compete with the existing food and fiber industries, most dedicated bioenergy production is likely to occur on the 500 to 5000 million hectares (Mha) of previously cleared and underutilized land that is already available at a relatively low cost (Kline et al. 2009, FAO-IIASA 2007). Assessments of potential biomass production consistently point to Africa and Latin America as two regions with a great capacity for expanding dedicated bioenergy feedstock production using resources that do not compete with food production (Lynd and Woods 2011).

Scales of environmental effects of oil exploration

Gasoline and ethanol production have distinct environmental effects that translate to the different extents and durations summarized in Tables 1 and 2 and Fig. 2 (c-d). Key effects of oil exploration include landscape fragmentation and the generation of toxic, hazardous, and potentially radioactive waste streams. Although petroleum exploration and agricultural production each have the potential to fragment the surface landscape, the petroleum exploration activities of deep drilling and seismic testing have effects that extend beyond the bounds of arable land (e.g., to oceans and frozen tundra) and include a subsurface dimension.

The spatial extent of seismic testing for oil and gas (O&G) ranges from a few shot holes, (depressions in which explosives are set) in a field to vibrator truck tracks cut across an entire region. Seismic surveys cut trails through natural vegetation, including forests, grasslands, tundra and other potentially ecologically sensitive areas, making seismic exploration the major driver of landscape fragmentation by the petroleum sector (Lee and Boutin 2006; Bayne et al. 2005a; Schneider 2002). Seismic lines are typically straight paths of cleared vegetation ranging in width from 1.2 m to over 12 m (Bayne et al. 2005a; Lee and Boutin 2006; MacFarlane 2003; Rabanal et al. 2010; Schneider 2002). Spacing between seismic lines generally ranges from under 50 m to 5 km, and tight spacing of 50 to 80 m may cover areas greater than 100 km^2 when steam-assisted gravity drainage is used to enhance oil recovery (Bayne et al. 2005a; Tankard et al. 1995).

For Review Only

The cumulative footprint of seismic lines and associated roads and exploratory wells can be extensive. For instance, Finer and Orta-Martinez (2010) calculated that nearly half of the Peruvian Amazon has been physically disturbed by O&G concessions, including more than 104,000 km of seismic lines and 679 wells. Finer and Orta-Martinez (2010) anticipate that a second peak in oil exploration may generate 20,000 km of new seismic lines and 180 new exploratory wells in remote forests of the Peruvian Amazon. In Canada's 'Green Zone,' an area that comprises 53% of Alberta's total land area and primarily consists of provincially-owned forest land, the number of trees cut for seismic operations was roughly equal to the number harvested by the forest industry from 1997 to 2001 (Schneider 2002).

Regrowth of vegetation following seismic operations proceeds at rates that depend on latitude, precipitation, nutrient availability, soils, and characteristics of initial disturbance and subsequent use. This vegetation can regrow within two to three years in tropical areas with excellent soils and rainfall (Drawe and Ortega 1996). However, recovery is much slower at higher latitudes or following severe disturbances. For example, in the aspen, white spruce, and lowland black spruce forests in Canada's western Boreal Plains, only 8.2% of seismic lines had recovered more than 50% of their woody vegetation cover after 35 years (Lee and Boutin 2006). Incomplete regeneration of forests following seismic activities may result in a progressive loss of mature forest and alteration of forest structure (Schneider 2002). Land cleared for seismic surveys is frequently converted to more permanent vehicular tracks and roads. For instance, in Canada's western Boreal Plains, about 20% of seismic lines became vehicular tracks (some used for off-road vehicles and hunting), and 5% transitioned to other anthropogenic features such as roads, pipelines, buildings, and timber-harvest blocks (Lee and Boutin 2006; Schneider 2002).

Seismic lines cut through natural ecosystems can generate environmental impacts that extend beyond the direct footprint because of "edge effects" (MacFarlane 2003) and functional habitat loss (Dyer et al. 2001). Seismic lines are associated with invasive plant species (MacFarlane 2003) and loss of functional habitat for elk (Dyer et al. 2001), and effects on flora and fauna may persist for many years (Rich et al. 1994). A meta-analysis of 49 wildlife studies (Benítez-López et al. 2010) found that the effects of linear features (such as seismic lines) on population densities generally extend out to 1 km for

For Review Only

birds and 5 km for mammals. Warbler populations in the boreal forest of western Canada were found to decrease as seismic-line density increased above 8.5 km/km^2 (Bayne et al. 2005b). Schneider (2002) also documents wildlife disturbances in Canada due to land clearing and dynamite explosions associated with seismic testing, particularly during periods of caribou calving, nesting or low food supplies.

The installation of exploratory oil wells can lead to environmental impacts such as habitat fragmentation and animal avoidance (van Dyke and Klein 1996; Dyer et al. 2001). In Alberta, Canada, close to 0.075 km^2 of forest disturbance occurred for each well drilled (Schneider 2002), and caribou avoided areas at a distance of up to 1 km from well platforms (equivalent to an area > 3 km^2) (Dyer et al. 2001). However, in a study in the Prudhoe Bay Oil Field in northern Alaska, caribou did not avoid oil field infrastructure (Cronin et al. 1998).

Ice roads and well pads constructed to access the North Slope oilfields during the winter exploration season in Alaska are likely to have a cumulative impact on the hydrologic cycle of Alaska's coastal plain (Pelley 2001; Angles 2011). Large volumes of water on the order of 1.3 to 2.5 million liters per kilometer are used to create this temporary infrastructure (Cott et al. 2008). Typically the water is sprayed over an aggregate of ice chips obtained from the surrounding area. Permits allow oil companies to remove 15% of the liquid volumes available in the surrounding tundra lakes for infrastructure and drilling operations (NSDSS 2012); these snowfed lakes can take two years to refill (Pelley 2001). As the weather warms, the ice infrastructure tends to melt into other watersheds rather than being returned to the source watershed (Pelley 2001).

A reliable and comprehensive accounting of all wells drilled in the quest for fossil fuels could not be identified. Reports of recent drilling and average oil well densities exist but may be misleading as they often omit abandoned wells and "dry holes." Well density statistics vary with the total area being considered. North American well densities have been reported to range from 0.3 to 2.4 wells per km^2 (Nicot 2009; Gasda et al. 2004; BLM 2004) and wells are drilled across the globe at densities of up to six wells per km^2 (IPCC 2005). Well density data need to be considered in concert with land area impacted in

For Review Only

order to assess spatial and temporal effects. By one US estimate, each well disturbs 3.64 ha (9 acres) of land, including land used for roads (BLM 2012).

The cumulative area devoted to well pads across a landscape may be minimized via directional drilling of multiple wells from the same pad. For instance, the typical single horizontal well pad drilled in the Bakken formation of North Dakota has an area of 0.016 to 0.024 km^2, but several horizontal wells may be drilled from a well pad that is only slightly larger [i.e., with an area of 0.020 to 0.028 km^2] (North Dakota 2012). Once the wells are producing, it may be possible to reduce the total well pad area [e.g., by approximately 25% in the Bakken formation (North Dakota 2012)]. However, the cumulative area of other infrastructure (e.g., roads, pipelines) typically increases once the wells are producing.

While O&G wells are being installed, special fluids, also referred to as "mud," are used to facilitate the drilling process. Drilling fluids often contain additives such as chromium, barium or chlorides (Hall and Spell 1991) that help counteract and control pressures encountered in the borehole. A typical 3000 meter-deep well requires an input of 300-600 tonnes of mud and produces 1000-1500 tonnes of drill cuttings, or waste material containing mud mixed with rock bits and hydrocarbons (E&P Forum and UNEP IE 1997). The size of the bore hole impacts the amount of solid waste produced; for instance, a 31-cm (12.25-inch) borehole produces 96% more waste than a 22-cm (8.75-inch) borehole (Hall and Spell 1991). Drill cuttings may be incinerated, landfilled, or landfarmed on site (Zimmerman and Robert 1991).

Landfarming is a bioremediation treatment that involves diluting the drill cuttings with in-situ soils and periodically tilling the soil to aerate it and to promote microbial degradation of hydrocarbons and chemical additives. This process is typically the cheapest and most widely used method of disposal for drill cuttings since it allows native soil microorganisms to degrade the hydrocarbons and natural leaching action to reduce the chlorides (Zimmerman and Robert 1991). However, runoff from treatment areas during rain events can generate a large volume of wastewater that may cause harm in the absence of other forms of treatment (Hall and Spell 1991). The extent over which drill cutting waste is spread on land and the composition of the underlying soil partly determine the environmental effects of drilling. In 33 landfarm sites throughout Alberta, Canada, the average ratio of cuttings-to-surface area was

For Review Only

45,342 m^3/km^2, and reclamation target conditions were met in an average of two to four years (Zimmerman and Robert 1991).

Petroleum exploration has the potential to generate long-term radioactive wastes that may adversely affect human health or wildlife. Drilling through rock formations containing naturally occurring radionuclides such as uranium and thorium can bring to the surface decay products such as Radium 226, Radium 228, and Radon 222 in the form of process water or gas and thereby contaminate equipment, evaporation ponds, pits and other storage areas with radium-contaminated water, drilling mud, sludge, and slimes (USEPA 2010a, Veil et al. 2004, Tan and Pelletier 2009, Gray 1990). Radon gas has a short half-life (3.8 days) but decays to Lead 210 with a half-life of 22 years. Radium 226 has a half-life of 1600 years and is often in process water (Tan and Pelletier 2009). An additional source of radioactive waste from the O&G industry is generated through the manufacture, storage, transportation, and disposal of ionizing sources (e.g. Cesium-137, Americium-241) used in exploratory well logging tools and associated calibration equipment (IAEA 2003). Radioactive waste streams may require special management—sometimes over long time periods—in order to prevent increased risk of cancer in humans and other organisms.

Marine extraction and crude oil spills that occur during petroleum exploration are problematic for birds and mammals. Routine offshore operations can affect whales and seabirds over time (Wiese et al. 2001, Richardson et al. 1990), and large marine oil spills may acutely impact thousands of vertebrates (Loughlin 1994). Two of the largest marine spills in US history occurred because of well blowouts during ocean drilling (Table 3). Marine well blowouts create underwater plumes of oil droplets and surface slicks over large areas and eventually contaminate shorelines as winds and currents move the oil. The risk of accidental releases of hydrocarbons associated with deepwater drilling typically increases with distance from the shoreline and increased depth (National Commission 2011). Offshore and deepwater drilling for petroleum are expected to become more prevalent in future years as petroleum prices increase (Leiby and Rubin 2012), particularly in areas of the Atlantic Ocean rimmed by the Gulf of Mexico, Brazil and

For Review Only

western Africa (National Commission 2011). Thus, marine oil spills have the potential to occur more frequently in the absence of a concomitant increase of preventative measures.

[Insert Table 3 approximately here]

Subterranean effects of O&G exploration are not captured by surface area measures, and their long-term impacts are not completely understood. Drilling occurs to depths of thousands of meters below Earth's surface (for example, see Fig. 3) and alters subsurface pressures through removal of fluids and fracturing of rock formations to increase permeability. The boreholes recorded in the oil field illustrated in Figure 3 have a cumulative length of over 55,000 km, equivalent to ten times the distance from New York to London [calculations based on (North Dakota 2011) and (Montana's Board of Oil and Gas 2011)]. "Dry holes," exploratory wells that did not produce crude, represent additional underground disturbances, but there are insufficient data on their location, extent and effects. Perforations of Earth's crust create linkages among the surface environment, targeted fossil deposits, subterranean aquifers, and other geologic formations, and these new connections may persist for eons (Miskimins 2009). Ubiquitous perforation of rock formations could limit the potential for effectively capturing and storing CO_2 in underground reservoirs, a process that has been proposed to help mitigate global climate change (Nordbotten et al. 2009, Stephens 2006).

[Insert Fig. 3 approximately here]

Scales of biomass establishment processes

At present, most ethanol production is based on corn grain (US) and sugarcane (Brazil) feedstocks that are grown for multiple uses. However, a wide variety of other biomass resources are available for ethanol production depending on regional climate, soils and existing conditions (USDOE 2011, Dale et al. 2011b). Potential feedstocks include grains, perennial grasses, woody crops, crop

For Review Only

residues, and forest thinnings. To date, most dedicated energy crop production has occurred on a small scale and at experimental sites; few landscapes integrating large-scale production of dedicated bioenergy crops exist beyond the forest sector.

Worldwide estimates of the amount, type, and location of land available for additional biofuels production vary greatly according to assumptions about crop types, management, yield, climate change, and current and competing land uses (USDOE 2011; HEC and CABI 2010). Accurate estimates of the amount of land available for biomass production are limited by land-cover datasets, which are often derived from satellite imagery. It is difficult to detect land-use allocations and trends, for imagery only documents land cover during recent decades, and alterations in sensors and classification systems can compromise change analysis. Furthermore, the direct effects of establishing new feedstocks (e.g., dedicated cellulosic crops) must be modeled using many assumptions, about which there is limited agreement (CBES 2009). It is even more challenging to estimate the extent of indirect land-use change from biofuels expansion. While indirect effects may have a major influence on the perceived environmental effects of ethanol production (Mullins et al. 2010; Kline et al. 2009), little consensus exists on how to quantify the indirect effects or even on how to determine whether such effects might be positive or negative (Kline et al. 2011).

The extent of feedstock production is influenced by the opportunities perceived by growers. Land use options that consistently offer higher net financial return and lower risk are likely to displace other land uses (Hayes et al. 2009). However, even though use of US corn for ethanol production increased five-fold from 2001-2009, improvements in corn yields were largely responsible for the overall increase in domestic production of corn and the domestic market adjusted flexibly to ethanol production with minimal land-use change (Oladosu et al. 2011). A study of Brazilian ethanol production from sugarcane (Goldemberg and Guardabassi 2010) found that combined advances in farm practices and conversion technologies have enabled Brazil to increase ethanol production volumes from approximately 200,000 L per km^2 to 700,000 L per km^2, an increase of 350% since 1975.

For Review Only

Complications can arise when attempting to attribute a specific area of land to ethanol production (e.g., Oladosu et al. 2011). Corn and sugarcane are industrial commodities involving a diversity of producers, production systems and co-products. The vast majority of US corn is used for animal feed while most Brazilian sugarcane is processed for sugar and molasses. A corn producer does not necessarily know or care whether his output is used for ethanol; the grain is simply sold on the open market. Land area is therefore calculated based on aggregate numbers associated with the amount of ethanol produced. In 2008, the total area of US land used to grow corn for ethanol production was estimated to be 81,300 km^2 or about 5% of total US cropland, and the area of Brazilian land used to grow sugarcane for ethanol production was 34,000 km^2 or about 5% of total cropland in Brazil (USDA 2012; Goldemberg and Guardabassi 2010). However, when co-products such as the dried distillers grains (DDGs)—a high-protein feed ingredient coproduced with corn ethanol—are taken into account, the cropland allocation to ethanol could be 33% less than what is commonly reported based simply on the total amount of feedstock processed by a corn-ethanol mill (USDA 2012; Kline et al. 2011).

<u>Scales of environmental effects of biomass feedstock establishment</u>

Environmental benefits or negative impacts may result from land-cover changes and management practices associated with feedstock production depending on the choice of feedstock, extent of production, previous land use, and measures of effects (e.g., Hammerschlag 2006; Robertson et al. 2008). Environmental effects from feedstock production can include changes in overall GHG emissions, with global implications for atmospheric warming and associated changes in climate (IPCC 2007), and changes in water quantity, water quality, soil quality, air quality and biodiversity at the local to regional scale (McBride et al. 2011). For example, if natural areas with high carbon stocks such as old-growth forests are changed to annual cropland, then net GHG emissions are likely to increase and biodiversity to be compromised (Fargione et al. 2008). In contrast, growing biofuel feedstock could enhance net carbon sequestration and biodiversity on degraded land, and biofuel markets could increase the value of biomass and thereby provide incentives to improve management of forests and land that was previously cleared,

For Review Only

abandoned, or burned (Kline and Dale 2008). Quantitative empirical estimates of these environmental effects—particularly changes to biodiversity—are sparse (Ridley et al. 2012). In contrast to O&G exploration, no radioactive waste streams are generated by ethanol production; crude oil spills associated with marine extraction also have no analogue in ethanol production.

Perennial bioenergy crops have the potential to stabilize soils and replenish soil nutrients within their root systems (Tolbert et al. 2002) and, therefore, to regenerate large areas of degraded soils in Africa, Asia and other regions (Nijsen et al. 2012; Lynd and Woods 2011; Lal 2004). If management-intensive annual row crops such as cotton and corn are displaced by perennial herbaceous and woody bioenergy crops, watersheds may experience improved water quality through decreased stream sediment loads and nutrient concentrations (Parish et al. 2012). Conversely, if forests, perennial pastures and grasslands are displaced by annual row crops such as corn, increased erosion and reduced water quality could extend beyond the field boundaries (Simpson et al. 2008). An EU environmental impact assessment of 15 potential energy crops and their aggregated environmental effects on six categories of indicators (e.g., soil, biodiversity) found that growing dedicated annual energy crops (e.g., rapeseed, sugar beets) does not inflict higher impact on the environment than traditional potato and wheat farming, and that woody and lignocellulosic energy crops have reduced impacts on soil erosion and biodiversity compared to annual cropping systems (Fernando et al. 2010).

The extent of water quantity and/or quality effects associated with ethanol production varies depending on the feedstock selected, prevailing site conditions, management techniques, the amount of land under feedstock production, and other pressures in the system. For instance, a case study of the potential effects of *Jatropha* plantations in India showed reduced water availability at the sub-basin scale but improved groundwater recharge at a larger watershed scale (Yeh et al. 2011). A very large-scale example is the hypoxic zone along the Louisiana-Texas coast that has ranged in size from 4400 to 20,000 km^2 as measured during summers from 2000 through 2010 (Rabalais et al. 2002; LUMCON 2012). Agricultural practices in the US Corn Belt lead to nutrient runoff into the Mississippi and Atchafalaya rivers that, in combination with seasonal stratification of Gulf waters, precipitation regimes, and other

For Review Only

factors, can contribute to hypoxia (low oxygen levels) in the Gulf of Mexico (V. Dale et al. 2010b). Depending on the selected crop type and its management, biofuel cultivation may contribute to or mitigate conditions associated with this regional hypoxia and aquatic eutrophication (V. Dale et al. 2010b).

The extent of effects of feedstock production on biodiversity are a result of field's size as well as its shape, location, prior use, and timing of management actions (including tillage, rotation, harvest and duration of crop in a field) (V. Dale et al. 2010a). In one biodiversity study, bird species richness was associated with patch size for switchgrass and native prairie but not with corn or landscapes with high forest cover (Robertson et al. 2011). An investigation of birds in short-rotation woody crop plantations in New York state found that avian species richness matched that of early successional habitat and tended to increase with age of coppice (Dhondt et al. 2007). The researchers recommend large-scale plantings with staggered timing of coppicing to avert potential negative effects on bird diversity (Dhondt et al. 2007). There have been relatively few studies of the extent of effects of biofuels production on biodiversity, and this is an area that merits further research (Ridley et al. 2012).

Step 2: Obtain Raw Material

The second step in the fuel life cycle involves obtaining the raw material (Fig. 1). For gasoline, this step occurs after a petroleum-bearing rock formation is discovered and deemed economically viable, and when crude oil is extracted from the reservoir—often via multiple wells across a region. For ethanol production, this step takes place when the biomass feedstock is harvested or collected. If petroleum prices remain high (over $100 per barrel), more gasoline is expected to be produced from unconventional oil sources including oil sands (also known as. tar sands), oil shales that require surface mining, water-intensive hydraulic fracturing, and ultra-deepwater wells (Leiby and Rubin 2012). Production of gasoline from these unconventional sources could have more adverse environmental effects than the conventional methods discussed in this paper. However, the knowledge base concerning these impacts and their scales is still small.

For Review Only

Scales of the crude oil extraction processes

Petroleum fields may be small or extend across an entire region (Fig. 2a and 3). Extraction may begin within days of drilling a viable well, and a single oilfield may be tapped by multiple wells for a century or longer as different extraction technologies become available. Additional infrastructure including well pads, permanent roads, marine platforms and/or floating production vessels may be constructed to facilitate crude oil extraction over the lifetime of an oil field.

Oil wells produce for an average of 30 years (Miskimins 2009), but production varies over time. For instance, a typical well drilled in the Bakken Formation of North Dakota is projected to produce 550,000 barrels of oil during a 28-year lifespan, but over 65% of this total volume is obtained within its first year, and a sharp decline in production volume follows (North Dakota 2011). As the original pressure of the reservoir declines, secondary and tertiary enhanced-oil-recovery techniques (e.g., water flooding, CO_2 injection) may be used to extend the productive life of the oil field. These measures often require construction of secondary infrastructure such as water wells, steam generation facilities, and water-injection bore holes.

Scales of environmental effects of crude oil extraction

Most environmental effects of crude oil extraction are local in scale as they derive from drilling and pumping infrastructure installed at a particular site; however some effects may extend across a landscape or region. Environmental effects of oil extraction (Table 1) include (1) alteration of subsurface pressure, potentially leading to seismic events or altered groundwater flow; (2) spills of hydrocarbons from well blowouts and conflicts, potentially resulting in fires on land and at sea; (3) land-cover changes from further infrastructure development; (4) competition for limited water resources; (5) the generation of toxic wastewater (process water or brine water) and effects of associated spills; (6) landscape changes, including subsidence and thermokarst formation; and, (7) post-production surface and subsurface

For Review Only

contamination from abandoned or improperly decommissioned wells. The environmental effects of oil extraction range from local to global extent and may persist throughout geologic time (Fig. 2c).

Withdrawal of hydrocarbons from underground rocks may alter subsurface pressures and place stress on nearby faults; primary O&G production has been linked to seismic events in 38 locations globally (NRC 2012). Reservoirs rich in hydrocarbons but lacking in permeability may be purposely fractured with subterranean explosive charges and then propped open with rigid materials (e.g., sand or walnut shells) in order to increase flow. Subterranean fractures created through explosives or by steam can have large-scale effects on nearby communities by contaminating groundwater supplies and/or altering groundwater flow patterns (Manual 2010, Dittrick 2011, Kramer 2011).

Many environmental impacts are associated with oil spills, which may occur because of well blowouts during production or even because of resource-related conflict. The frequency of such oil spills and the magnitude of the associated impacts on surrounding ecosystems vary depending on concurrent environmental and social conditions specific to the region. Producing oil wells blow out at a rate of about one per 20,000 oil-well years and one per 2500 oil-well-maintenance procedure operations (E&P Forum and UNEP 1997), a rate much lower than experienced during exploratory well drilling. Epstein and Selber (2002) estimated that a total of 119 to 286 billion L of crude oil were unintentionally released into global waters and soils each year during oil extraction from the 1776 land and 360 off-shore sites that they included in their analysis. As a comparison, it has been estimated that natural seepage of oil into the Gulf of Mexico amounts to approximately 19 billion L per year, a quantity large enough to produce oil slicks visible from space (Macdonald et al. 1993). A recent environmental assessment of oil production in Ogoniland, Nigeria, found that terrestrial oil spills often cause fires that create a crust over the land and make remediation difficult (UNEP 2011). In that area of high rainfall, oil spills are quickly flushed to mangrove ecosystems that are critical for the maintenance of many aquatic species (UNEP 2011).

Armed conflicts related to oil may cause very large spills and fires. During the Persian Gulf War of 1990–1991, for example, an estimated 650 wells were set ablaze, thereby destroying approximately 442 million barrels of crude oil and releasing black smoke, sulfur dioxide and nitrogen oxides into the

For Review Only

atmosphere (Khordagui and Al-Ajmi 1993). Destruction of 751 oil wells led to groundwater and soil contamination, and up to 8 million barrels of crude oil were released into the ocean with detrimental effects on marine ecosystems that may last for decades (Hussain and Gondal 2008; Khordagui and Al-Ajmi 1993).

Infrastructure development for petroleum extraction also impacts terrestrial or marine life in a variety of ways. Producing wells affect vertebrates via both noise and traffic that extend beyond the well footprint (Lyon and Anderson 2003). Aboveground steam pipelines for extraction of bitumen from oil sands can fragment moose habitat (Dunne and Quinn 2009). In marine environments, bowhead whales (*Balaena mysticetus*) oriented away from sound levels consistent with those occurring 3 to 11 km from a drillship and dredging in the Canadian Beaufort Sea, and the whales exhibited feeding cessation and call rate decreases (Richardson et al. 1990). Oil infrastructure was identified as the principal cause for ecosystem fragmentation within the Laguna del Tigre National Park in Guatemala, where 90% of documented human disturbances occurred within 2 km of petroleum roads and pipelines (CONAP 2006). Two years of Tahe oil field development in China's Taklimakan desert was found to be partly responsible for decreases in tree, shrub, and water cover and increases in desert, saline soil, and degraded grassland (Ouyang et al. 2008). Construction of roads, borrow pits, and wells in the Brazilian Amazon caused siltation that had a detrimental impact on the density and taxonomic diversity of aquatic macro-invertebrates in nearby waterways (Couceiro et al. 2010).

Re-vegetation and rehabilitation efforts at oil-field sites have had varied levels of success and sometimes unintended consequences. For example, several years following the abandonment of oil-field roads, the seeded roadbeds showed low plant diversity compared to the surrounding area, and nonnative seeded species had spread into surrounding plant communities (Simmers and Galatowitsch 2010). Rehabilitation at Arctic oil-field sites has had mixed results, as have oilfield restoration efforts in Alberta, Canada (Jorgenson and Joyce 1994; Schneider 2002).

Produced water (also known as brine) is the largest byproduct associated with O&G production and was generated in the US at a rate of 210 million barrels per day in 1999 (Veil et al. 2004; Khatib and

For Review Only

Verbeek 2003). Produced water consists of salty water from the site mixed with water that may have been injected into the reservoir and can contain a mixture of oil, grease, dissolved organics, treatment chemicals, suspended solids, bacteria, metals, sulfates, and/or radioactive materials (Veil et. al 2004). Oilfield wastewater-disposal facilities are typically large evaporation ponds ranging from 4000 to 20,000 m^2 in size (Ramirez 2010). Bird fatalities in these ponds are generally attributed to oil, but sodium toxicity and surfactants have been implicated in a few cases (Ramirez 2010). Wastewater from O&G production may also be injected into disposal wells; a limited number of these wells have been shown to induce seismic events (NRC 2012). The US National Park Service has found that releases of produced water from O&G operations can create salt licks that affect behavior of black bear, elk and other large mammals (NPS 2011).

Spills of produced water can be devastating to the local environment, but data on their spatial and temporal extents are sparse. More than 500 brine spills were reported in Louisiana between 1990 and the first half of 1998 (Bass 1999), and 900 brine spills per year were reported by the state of Oklahoma between 1993 and 2002 (Jager et al. 2005). At one site in Oklahoma, the mean brine spill area was about 0.1 ha, and annual mean brine spill volumes were around 100 barrels (Jager et al. 2005). Brine spills can cause underlying soil to become saline and denude the landscape of vegetation, leading to a “brine scar.” The scarred soil is more susceptible to erosion, instigating enlargement of denuded areas for many decades (API 1997). In addition, components of terrestrial hydrocarbon spills can be locally phytotoxic (Efroymson et al. 2004a), but if applied, remediation treatments (e.g. fertilizer) can restore some native terrestrial vegetation within a few years (Efroymson et al. 2004b).

Petroleum extraction may cause irreversible landscape changes such as subsidence in coastal regions. Subsidence from petroleum extraction has been documented along the coastlines of Louisiana, southern California, Venezuela, and The Netherlands as well as within the central portion of the North Sea (Morton et al. 2006; Chilingar and Endres 2005; Nagel 2001). The effects of subsidence over a few square kilometers can be magnified and have serious consequences when the coastal wetlands and functional barrier islands are lost through inundation, as demonstrated along the coast of Louisiana

For Review Only

(Morton et al. 2006). Delayed effects are also possible; for instance, subsidence in eight hydrocarbon fields located in France, The Netherlands, Venezuela, and the North Sea occurred 1.6 to 13 years after the resource was depleted (Hettema et al. 2002).

In Arctic regions, petroleum extraction may accelerate the melting of permafrost, thereby leading to landscape change through the formation of thermokarst (surface depressions that accumulate meltwater) and to the accelerated release of carbon currently stored within frozen tundra soils (Jorgenson and Joyce 1994; Walker et al. 1987; Trucco et al. 2012; Turetsky et al. 2002). Cumulative thermokarst formation and flooding resulting from oilfield development in arctic wetlands have been found to impact areas twice as large as the total area directly allocated to infrastructure (Walker et al. 1987). These effects tend to lag infrastructure development by several years and may affect the landscape for up to several decades (Truett and Johnson 2000; Walker et al. 1987). Because of low albedo and high thermal conductivity, water bodies formed from melting permafrost accelerate warming and melting around them; when coupled with a warming climate, this chain of effects has the potential to disintegrate an entire landscape (Walker et al. 1987).

Permafrost soils in the northern hemisphere currently store about twice the amount of carbon as that contained in Earth's atmosphere (Trucco et al. 2012). Therefore, as tundra soils melt they have the potential to release large volumes of CO_2 and methane into the atmosphere, leading to a positive feedback on global climate change (Turetsky et al. 2002). In order to insulate the underlying ground ice, oil companies typically lay down up to two meters of gravel under all roads and well pads (Streever 2002; Pelley 2001). This heavy use of gravel, typically obtained from surrounding stream beds, may lead to extensive quarried areas within oil fields [e.g., 22% of Prudhoe Bay oilfield as of 1994 (Jorgenson and Joyce 1994; Walker et al. 1987)]. Such raised gravel structures can function like dikes and prevent the flow of water during flood events, further altering the hydrodynamics of the surrounding arctic landscape (Walker et al. 1987). Because they resist re-vegetation, thick (often linear) gravel deposits also become problematic when rehabilitating artic landscapes following oilfield production (Streever 2002; Jorgenson and Joyce 1994).

For Review Only

Post-production well decommissioning is not an explicit step of the gasoline supply chain, but the environmental implications are unique to the production of gasoline and other petroleum products. A study of potential for below-ground CO_2 storage in North America found that the petroleum industry has left "many millions of exploration and production wells, most of which perforate otherwise intact caprock formations" (Nordbotten et al. 2009:743). Ideally, oil wells should be constructed with abandonment in mind so that the reserves and the freshwater aquifers penetrated by the wellbore are protected throughout geologic time, further surface pollution is prevented, and all regulatory requirements are met (Kelm and Faul 1999, Miskimins 2009). In practice, permanent protection is impossible because the materials used for well casings and cement plugs will eventually fail. A study of documented groundwater contamination incidents in the US state of Ohio found about one incident for every 180 O&G wells drilled during the 25-year study period; 22% (41 out of 185) of these documented O&G-related incidents were related to leakage from orphaned wells (Kell 2011). The same study found that in Texas, there was one documented incidence of groundwater contamination out of every 890 O&G wells drilled over a 16-year period and that 14% (30 out of 211) of these incidences were related to wells with no responsible owner, or 'orphaned' wells (Kell 2011).

Decommissioning requirements for O&G wells vary widely across local jurisdictions and are often poorly enforced, although the situation in the US has certainly improved since the 19th century when wells were plugged with whatever materials were on hand (e.g., mud or tree stumps) (IOGCC 2009). There were an estimated 50,000 orphaned wells scattered across the US in 2008 (IOGCC 2009). A recent study of over 300 private O&G wells located in the 506 km^2 Big South Fork National River and Recreation Area, located in the US states of Tennessee and Kentucky, identified at least 45 orphaned wells and highlighted the difficulty of determining who will pay to remediate a contaminated water supply when the land, the below-ground mineral rights and the O&G extraction operations are all owned and/or managed by separate entities (NPS 2011). An Associated Press investigation following the Deepwater Horizon disaster (MSNBC 2010) found that about 50,000 O&G wells have been drilled in the US portion of the Gulf of Mexico and that approximately 27,000 of these wells have been abandoned with

For Review Only

no monitoring for leaks. The cumulative effects of improperly abandoned wells on Earth's subsurface, including groundwater supplies, may be extensive and are likely to persist throughout geologic time (Miskimins 2009).

Decommissioning concerns also apply to the massive metal marine drilling and production platforms scattered throughout the oceans and seas. Since 2000, approximately 150 obsolete US drilling platforms have been decommissioned per year (National Commission 2011). Some defunct marine drilling platforms have been intentionally submerged off the coasts of Texas and Louisiana to form artificial reefs (National Commission 2011). A recent news report indicated that an "idle iron" policy has accelerated the rate of oil rig decommissioning in the Gulf of Mexico to as many as three per week and that groups of Gulf scientists, fishermen and conservationists are expressing concern that the accelerated removal of the marine drilling infrastructure will destroy up to three acres of coral habitat per rig and impact as many as 30,000 fish per rig (Gates 2012).

Scales of harvesting and collecting biomass

Obtaining the raw material for ethanol production involves harvesting or collecting feedstock, and handling, transporting and storage of the material until it can be used at a biorefinery or preprocessed at an intermediate depot. Harvesting of energy crops may occur at decadal, annual, or seasonal time intervals depending on the feedstock and management system, giving this process a distinct temporal dimension from crude oil extraction. Soil management for the production phase can range from intensive annual tillage to systems with no tillage for a decade (e.g., perennial switchgrass) or more (e.g., woody crops) (Parrish and Fike 2005, USDOE 2011). Harvesting, collection and storage techniques for energy crops will vary depending on the equipment available, social structure, expertise, and past experience of land managers.

For Review Only

Scales of environmental effects of harvesting and collecting biomass

The cumulative effects of different crop harvesting and storage practices affect GHG emissions estimates for ethanol production. For example, modeling projections by Emery and Mosier (2012) indicate that net GHG reduction from producing ethanol rather than gasoline may change by as much as 11% based solely on the dry matter loss emissions estimates derived from potential crop moisture levels analyzed in combination with different storage methods (e.g., ensiling vs. outdoor bales vs. indoor bales).

Biomass removal systems influence the extent of effects on local soil and water quality (Nelson et al. 2004, Huggins et al. 2011). Sediment erosion and transport into streams during rain events is a local process, but the associated impacts on aquatic biota depend on the stream distance traveled and the susceptibility of exposed biota and habitats. Headwater stream ecosystems are particularly affected by sedimentation if natural vegetation on slopes is replaced by cultivated row crops (Birkinshaw and Bathurst 2006). On the other hand, if barren, eroded or frequently burned slopes are planted with perennial bioenergy crops and managed to maintain groundcover, soil loss to streams will likely decrease. Tradeoffs must be considered as management practices may benefit some aspects of the environment while being detrimental to others. For instance, removal of wood residue from forests may reduce forest fire outbreaks but may also lead to increased erosion (Kocoloski et al. 2011).

Step 3: Distribute Raw Material to Refineries

This first distribution step of the fuel cycle involves moving domestic and foreign crude oil to refineries via marine tanker, truck and pipeline for conversion into gasoline and a series of co-products. For ethanol, this process step involves distributing domestic agricultural material to refineries, either directly or via depots, for conversion into ethanol and, potentially, co-products.

Scales of distributing raw material for gasoline

Crude oil moves through many landscapes including ice, sea, lakes, wetlands, barrier islands, arctic environments, mangroves, prime farmland, and cities. Approximately half of the world's crude oil

For Review Only

is transported by marine tanker (PetroStrategies 2011), and crude oil comprises more than 50% of the mass of global marine cargoes (Burger 1997). Principal oceanic transport routes for crude oil run from the Middle East to Japan, from South America to Europe, and from Africa to the US (O'Rourke and Connolly 2003). In 2000, the Middle East exported 1280 million tonnes of oil to Asia, Europe, Australia and the Americas (NRC 2003). About 80 million tonnes of this oil arrived in the US Gulf of Mexico after traveling around the southern tip of Africa, a distance exceeding 18,820 km (NRC 2003). On average, four supertankers arrive in the US per day (GAO 2007, FTC 2004).

Crude oil is also transported to refineries across land and freshwater via pipeline, train and truck. Domestic supplies from large oilfields are typically moved by pipeline, and the global network of oil pipelines is more extensive than the total length of railroads (Burger 1997). Sixteen billion barrels of oil were transported through the Trans-Alaska Pipeline System (TAPS) alone between 1977 and 2008, an amount sufficient to fill more than 19,000 tankers (APSC 2010). Built primarily on federal and state lands, the TAPS is about 1300 km long (APSC 2010) and runs from Prudhoe Bay to Port Valdez, crossing three mountain ranges and 800 streams and rivers (APSC 2010). Constructing new pipelines is labor-intensive, and pipeline construction crews of as many as 1500 people may make temporary footprints with their camps (APSC 2010). But the pipelines themselves can leave more permanent scars across the landscape (Schneider 2002).

<u>Scales of environmental effects of distributing raw material for gasoline</u>

Environmental effects from large marine tanker oil spills [e.g., 1989 Exxon Valdez (Table 3)] receive lots of media attention, but smaller marine oil spills occur more frequently. Oil spills from tankers and ships in European marine transit routes typically extend between 0.01 and 100 km^2 (Redondo and Platonov 2009). Tankers may also discharge oil to oceans over time through poor operations or while rinsing out bilge, a corrosive mixture of water combined with cleaning agents, solvents, fuel, lubricating oils and hydraulic oils that collects in the ship's hull (Körbahti and Artut 2010, Lucas and MacGregor 2006). Gas-chromatographic analysis of 2343 oiled seabird corpses collected from Nova Scotia's Sable

For Review Only

Island over ten years indicated that 77% of the 74 marine-oil discharge events responsible for the pollution were related to tanker cargo washings or slop tanks (Lucas and MacGregor 2006). The International Maritime Organization exacts fines for discharges of bilge water that exceed 15 ppm oil and grease, but these regulations only take effect at a distance of 22 km out from the nearest land; thus, in the absence of supplemental regulation, bilge wastes may be dumped closer to shore to avoid the treatment costs of meeting the 15 ppm limit (Körbahti and Artut 2010). Impacts of marine oil spills on habitats and organisms can endure for years or decades (Mendelssohn et al. 2012, Hussain and Gondal 2008).

Pipelines are susceptible to frequent rupture and spills across land and freshwater ecosystems (NTSB 2012). As pipelines age beyond 15 years, they may require more frequent maintenance in order to prevent potentially catastrophic spills, leaks, or explosions (Epstein and Selber 2002). A pipeline in Prudhoe Bay, Alaska ruptured in 2006 because of internal corrosion, spilling more than one million liters of oil across a hectare of the North Slope's fragile tundra when it went undetected for five days (National Commission 2011, BBC News 2006). Based on 16 years-worth of data, the Alaska Department of Environmental Conservation (2012) reports that the majority of Alaskan crude spills are caused by pipeline corrosion; an average of 70 Alaskan spills each year release nearly 190,000 L of crude oil annually into the traversed environments.

The effects of oil spills from pipelines on terrestrial or freshwater environments vary in duration. A riverine fish assemblage exposed to diesel oil from a pipeline spill in Reedy River, South Carolina was found to be similar to the reference group in just over four years (Kubach et al. 2011), a result consistent with the relatively rapid recovery of freshwater ecosystems from other disturbances (Niemi et al. 1990). In contrast, where sediments are anoxic and degradation of spilled hydrocarbons occurs over many decades (Wang et al. 1998), biological recovery is expected to be slow. The recovery of marshes is often intermediate in duration; for example, some plant species along the Patuxent River of Maryland had recovered seven years after fuel oil spilled from a ruptured pipeline, and some had not (Michel et al. 2009).

For Review Only

Pipeline construction can involve clearing strips of land 15 to 30 meters wide (Couceiro et al. 2010) and may therefore adversely impact flora and fauna. However, management practices can reduce negative impacts from O&G activities or create opportunities to support positive effects. For example, in conjunction with the construction of the "Heavy Crude Pipeline" in Ecuador, a consortium of companies established a multi-million dollar fund (EcoFondo) to support biodiversity conservation (ten Kate et al. 2004). This demonstrates how management decisions can influence the scale and direction of environmental effects and make assessments complex (e.g., with disturbances occurring in one spatial and temporal context while related conservation initiatives are being supported in others). Additional examples of management practices that could influence the scale of environmental effects include decisions (1) to use or rehabilitate previously disturbed sites, (2) to avoid environmentally sensitive areas (and/or contribute to their effective protection), and (3) to invest in monitoring and preventive maintenance.

<u>Scales of biomass transport</u>

Biomass is usually transported from the farm-gate to the refinery by truck, rail, or barge. In contrast to O&G distribution, distribution of material to ethanol biorefineries occurs on a local to regional scale concentrated around the "fuelsheds" where feedstock is sourced. Transporting bulky feedstock has been an obstacle to commercializing cellulosic ethanol (HEC and CABI 2010). The relatively low density of biomass per unit of energy creates challenges for economic distribution; therefore, feedstock and biofuel production currently tend to occur within the same region. Most ethanol plants in the US purchase grain from an area within 24 km from the plant (GTI 2010). The feasible biomass-production radius for a cellulosic biorefinery has been estimated to be 48 km (Mitchell et al. 2008) or 80 km (Graham et al. 2008), the latter assuming that farmers will not drive more than an hour to deliver their product. Decisions about whether to import feedstocks can also be influenced by the distance of biorefinery infrastructure from sea ports (Wellisch et al. 2010).This localized scale of biomass distribution is partly due to the young age of the biofuel industry and the relatively higher cost of transporting bulky biomass.

For Review Only

Trans-Atlantic transport of wood pellets from North America to European markets for biopower is expected to increase in the near term (Dwivedi et al. 2011), so it is conceivable that supply chains for ethanol may also expand across the oceans in the future, depending on relative prices and policy incentives.

Scales of environmental effects of biomass transport

Transport of biomass can affect both air quality and GHG emissions. The level of impact depends on the distance traveled, mode of transport, and cumulative number of trips. Feedstock grown on farms throughout a large area could be transported to centralized preprocessing depots, processed into a standard form (e.g., pellets), stored, and shipped to refineries as needed, possibly returning animal feed to farms in the process (Eranki and Dale 2011). This uniform-format commodity-supply system has the potential to increase the efficiencies of biomass handling logistics and transportation (Bals and Dale 2012). Ultimately, the economics of feedstock transport will vary with the price of the feedstock, gasoline prices, the feedstock energy content, transportation costs, exchange rates, policies (mandates or incentives), the biomass-to-biofuel conversion efficiency, and the biofuel selling price. So while a 40 to 80 km radius is a convenient estimate of the maximum feedstock transport distance, actual cellulosic supply chains could end up looking much different as all of these factors interact.

Step 4: Convert Raw Material into Fuel

The fourth step of the fuel supply chain involves the conversion of crude oil into gasoline through distillation and refining processes, and a combination of techniques (thermal, chemical and biological) to convert biomass into ethanol. Manufacture of both fuel types requires inputs of water and produces solid and liquid waste streams. GHGs emitted during conversion of raw material into fuel have global effects for both gasoline and ethanol production.

For Review Only

Scales of converting oil into gasoline

Petroleum refineries are typically large industrial complexes with extensive piping systems that are engineered to last for several decades. The world's largest oil refinery is the Reliance Jamnagar Complex in India, which produces over 190 million liters of petroleum products per day and occupies more than 30 km^2 (Bechtel 2011). Large refineries are also found in Venezuela, South Korea, Singapore, Saudi Arabia and the US. The largest US oil refinery is the ExxonMobil Refining & Supply Company facility at Baytown, TX, which produces 572,500 barrels of petroleum products per day (EIA 2009).

Gasoline production tends to be geographically concentrated. For instance, seven of the 10 largest US petroleum refineries are located in the Gulf Coast states of Texas and Louisiana, and these two states contain nearly 45% of the nation's refinery capacity (EIA 2009, EIA 2010). Crude oil is often transported to refineries from locations around the world. For instance, much of the petroleum processed by US refineries arrives from Canada and Mexico by pipeline and tanker truck, and from the Middle East by ship.

Scales of environmental effects of converting oil into gasoline

The major environmental effects of gasoline production are summarized in Table 1 and include emissions of gaseous, liquid and solid waste streams from the long-term operation of oil-refining facilities and their associated infrastructure, some of which may be radioactively contaminated from the accumulation of naturally occurring radioactive material (Gray 1990). Although production of gasoline from unconventional sources is not in this fuel comparison, the environmental impacts and GHGs associated with processing heavy oil and tar sands could be double or triple those associated with refining higher quality fuel (Karras 2010).

The spatial extent of air and water pollution from gasoline refining processes depends on the amount of crude oil refined, the processing technologies and control measures employed (Sorkin 1975), as well as wind and water flow. Air pollutants include volatile hydrocarbons, sulfur dioxide, nitrogen oxides, carbon monoxide, and particulate matter (Sorkin 1975) in addition to CO_2 emissions. Unlike

For Review Only

GHGs, which disperse globally, particulate emissions have local health impacts with the magnitude partially depending upon the population density near the refinery.

Hydrocarbon wastes from refineries are sometimes spread across the land, depending on contaminant concentrations, waste-disposal regulations, and land availability. If wastes are adequately diluted, bioremediation can be rapid, and the majority of the chemical load degrades within a few months to a few years (Maila and Cloete 2004). Nevertheless, multiple applications of hydrocarbon sludge may gradually increase the concentration of oil and grease if previous applications are not fully remediated. Long-term buildup of naturally occurring radioactive material in oil refineries may cause discarded equipment to necessitate management as radioactive waste (Tan and Pelletier 2009).

Scales of converting biomass into biofuel

Like oil refineries, life spans of successful biorefineries will likely be several decades, especially for larger and more economical facilities. However, small biorefineries are more sensitive to commodity and oil prices, and sometimes have shorter lifespans (Krauss 2009). Biomass feedstock availability, conversion technology, policies and market prices will largely determine the spatial and temporal extent of ethanol refining and production. Biofuel industries in Brazil and the US attained commercial scale in the 1980s (Keeney 2008, USEPA 2010b), and a large number of ethanol refineries were built in the US between 2004 and 2010 to meet RFS2 mandates (USEPA 2010b).

The extent and location of biorefinery siting is influenced by transportation networks, utility connections, as well as proximity to biofuel-demand centers and co-product markets (USDA 2010a). The scale of development of a regional or national collection of biorefineries is influenced by land suitable for feedstock production, as well as policies including tax incentives. As of October 2012, a total of 211 biorefineries were operating throughout the United States, with facility production capacities ranging from less than 4 million L/yr to over 6500 million L/yr and a total capacity exceeding 51,800 million L/yr (RFA 2012).

For Review Only

Commercial-scale biorefineries capable of processing cellulosic feedstocks do not yet exist in the US. Cellulosic facilities using agricultural residues will likely be located in arrays similar to existing biorefineries built for sugarcane ethanol (in south-central Brazil) and corn ethanol (in the Upper Midwest of the US). Those using woody feedstocks may co-locate with the pulp and paper industry and in areas where forest thinnings and residues are available. Thermochemical conversion processes that produce synthetic fuels may locate near existing petroleum refineries to take advantage of the extant distribution network.

Uncertainty about future policies and ethanol supply-chain infrastructure compounds the difficulty of comparing the scales of the emerging biofuels industry to those of the evolving fossil-fuel industry. Four ethanol-supply-chain configurations (Fig. 4) can be envisioned depending on the density of biomass production and the capacity of the biorefineries that are constructed to convert biomass into ethanol [Richard (2010) identifies three of these]. Each of the four configurations represents an approach to developing a biofuel chain that could be viable under certain conditions. Larger-capacity biorefineries may realize a lower unit cost of production than smaller biorefineries, but require a larger supply of biomass to be delivered efficiently and a cost-effective distribution of the product and by-products to end users. Thus, a well-developed fuel-distribution system is important to the establishment of large biorefineries. Furthermore, feedstocks might come from spatially concentrated and intensive systems (e.g., large commercial farms with monocultures) or they might come from widely distributed and less intensively managed systems (e.g., residues gathered from several dispersed locations or production areas beneath utility lines). Distributed plantings could be supported by a preprocessing infrastructure that converts biomass into a commodity (e.g. pellets) that facilitates long-distance shipping (JR Hess et al. 2009).

[Insert Fig. 4 approximately here]

For Review Only

The cellulosic ethanol supply-chain configurations in Fig. 4 offer different opportunities and costs, suggesting that there may be an advantage to developing a heterogeneous supply-chain structure. These hypothetical supply chain alternatives can be compared to the established gasoline supply chain that exists primarily as a few very large refineries processing petroleum derived from widely distributed wells (most similar to Configuration II in Fig. 4).

Scales of environmental effects of converting biomass into biofuel

Biofuel production is likely to have environmental effects of local extent that last from hours to decades (Table 2 and Fig. 2d). Like their fossil fuel counterparts, biorefineries are a source of criteria pollutants (i.e., particulates, ground-level ozone, carbon monoxide, sulfur oxides, nitrogen oxides and lead that are regulated under the US Clean Air Act) and GHGs (Archer 2005, Wang et al. 2007, P Hess et al. 2009). Water use at a biorefinery can range from three to six liters of water per liter of corn-grain ethanol produced, depending on facility type and age (Williams et al. 2009; USEPA 2010b). Modeling analysis at a county resolution indicates that cellulosic-ethanol-biorefinery water consumption will vary by feedstock type and by region, but is expected to range from two to 139 liters of water consumed for each liter of ethanol produced (Williams et al. 2009; USEPA 2010b Chiu and Wu 2012). Effects of water withdrawals for biofuels production are a function of the location (including competing human uses) and conversion process. Many ethanol plants currently use groundwater to ensure quality, so competition for groundwater may limit production in the future (Scown et al. 2011, Wu et al. 2009). Wastewater discharges from biorefineries are variable and depend on production processes and plant-specific control technologies (USEPA 2010b).

Steps 5 & 6: Distribute and Use Fuel for Transportation

As previously discussed in the Methods section, the steps of distributing fuel and using it for transportation involve similar substeps for gasoline and ethanol and have potential environmental effects with generally similar scales (Tables 1 and 2). However, while the particular effects of a gasoline or

For Review Only

ethanol spill during transportation are likely to be similar in extent for similar fuel volumes at particular locations (e.g., pollution of underlying soils and groundwater and phytotoxicity), the actual extent and effects of gasoline spills are distinct due in part to the wider spatial distribution of production, longer transport distances, and larger scales of operation relative to ethanol.

Scales of the processes of fuel distribution and end use

Scales of distribution of gasoline depend on the relationship between supply and demand, as well as transportation costs. Countries and regions that do not have sufficient refining capacity to meet local demand import some gasoline. Europe has an increasing gasoline surplus and needs to dispose of that surplus (Purvin & Gertz Inc. 2008). The three distinct Canadian regions (western Canada, Ontario, and Quebec and the Atlantic coast) tend to be self-sufficient with respect to using gasoline refined within the region (Natural Resources Canada 2009). Most US gasoline is transported from the Gulf Coast refineries to the portions of the country that lie east of the Rocky Mountains. Gasoline is also distributed from refineries located along the East Coast and in the Midwest. California's gasoline is produced almost completely within the state in order to meet higher state standards. Thus, distributing gasoline for end use is a process that mostly ranges from landscape to continental spatial extent. However, surplus gasoline has been exported to the US from Europe, and new Middle Eastern and Indian refiners are targeting the US for gasoline sales (Purvin & Gertz Inc. 2008). European refiners will also likely increase sales of gasoline to Africa and the Middle East (Purvin & Gertz Inc. 2008). Therefore, the maximum scale of distribution of gasoline is moving toward global scale.

US ethanol, on the other hand, is primarily transported outward from the Midwest, where six states are currently responsible for nearly 75% of total production (USEPA 2010b). The ethanol transportation and distribution infrastructure radiates out from the center of the country to storage facilities and petroleum blending terminals near major population centers. Relatively small amounts of ethanol are imported by the US and arrive at ports on both coasts, primarily from Brazil and the Caribbean Basin Initiative countries (USEPA 2010b; RFA 2010) although in 2011, the US was a net

For Review Only

exporter of ethanol to Brazil (EIA 2012). Changes in relative prices, exchange rates, tariffs and subsidies influence the flow and volume of ethanol trade among Brazil, the US and other nations. Ethanol distribution lacks a dedicated pipeline network and, because of both geographic and chemical incompatibility concerns, is unable to make extensive use of the existing petroleum infrastructure. Most ethanol is transported from refineries to storage and blending terminals by rail and tanker trucks, and the remainder moves by barge (USDA 2007).

Gasoline and ethanol delivery infrastructures merge at the petroleum-blending terminals located in or near major metropolitan regions and serviced by petroleum-product pipelines. Of the 1063 US gasoline terminals, nearly 500 have ethanol storage facilities, but only 88 have direct rail service (USEPA 2010b; USDA 2010b). The remaining gasoline terminals receive ethanol via tank trucks that shuttle the fuel from rail yards and barge terminals (USDA 2010b). Total ethanol-storage-tank capacity has grown from about ~41 million L in 2000 to more than 111 million L in 2012, while gasoline storage has steadily declined during the same time period, dropping from ~13 billion L to ~ 9.5 billion L (EIA 2010). At the petroleum terminal, ethanol is blended with gasoline (currently up to 10% by volume to create E10) or is distributed directly to retail outlets for onsite storage and eventual mixing with gasoline for sale as E85 (up to 85% denatured ethanol by volume). Although E10 is now found throughout the US, fewer than two percent of US fueling stations were equipped to dispense E85 or biodiesel in 2009 (USDOE 2010) and most E-85 stations are in Midwestern areas near sources of production (as shown by the live map at (http://e85prices.com/e85map.php). In contrast, Brazil's gasoline is blended to about 25% ethanol and the blend rate can be adjusted in response to markets.

Scales of the environmental effects of fuel distribution and end use

Leaks or accidental spills of fuel during transportation to end users are likely to occur in different locations for ethanol and gasoline. Air and water pollution are the main environmental concerns associated with liquid fuel transportation and distribution. USEPA criteria pollutants, GHGs, and toxic chemicals associated with fuel transportation are lower for pipelines than other options (USEPA 2010b).

For Review Only

The atmospheric lifetime of these pollutants ranges from days to centuries, and the spatial scale of activity ranges from local deposition to global transport.

Local effects from fuels spills are a major environmental impact, and their accumulated effects may be quite large. Bulk fuel terminals are a common location of urban spills of petroleum products (Li and McAteer 2000). Repeated urban spills have cumulative environmental impacts, including direct toxicity to aquatic and terrestrial plants and animals, loss of soil and freshwater quality because of stimulation of microbial and algal populations and groundwater pollution (Li and McAteer 2000). Water quality can also be impacted by accidental spills and leaks from underground storage tanks (USTs) for fuel. The potential impacts of leaking USTs on groundwater are a concern in the US where the majority of approximately 595,000 USTs store petroleum or petroleum-based products (USEPA 2012). Ethanol blends have a greater potential to corrode the materials traditionally used to store gasoline both above and below ground (Niven 2005). Ethanol degrades relatively quickly, but, by changing soil geochemistry, it can retard the degradation of benzene, toluene, and xylene (USEPA 2010b). Compared to spills of gasoline alone, plumes of gasoline mixed with ethanol may have greater or longer-term effects on drinking water resources (USEPA 2009a, USEPA 2009b, Powers et al. 2001, Ruiz-Aguilar et al. 2002).

Air pollution from fuel combustion in vehicles is the primary environmental effect of end use. Many of those pollutants are GHGs and readily become well mixed in the atmosphere and thus impact the entire planet; others, such as particulate emissions, are regional in scale. Although CO_2 emissions from liquid transportation fuel combustion may appear inconsequential at local and short-term scales, they have global consequences in the form of climate change effects over centuries (IPCC 2007). A combination of innovations and environmental regulations has enabled the production of automobiles that emit $\leq 1\%$ of the mass of air pollutants than they did 40 years ago (Greene 2010). Nonetheless, the transportation sector currently accounts for more than 70% of global carbon monoxide emissions and 19% of global CO_2 emissions (Balat 2011). When compared to gasoline emissions, a flexible-fuel vehicle using E85 may reduce nitrogen oxides and carbon monoxide but increase formaldehyde and acetaldehyde emissions (Yanowitz and McCormick 2009).

For Review Only

Discussion of Key Scale Differences and Similarities

Several key scale differences in fuel production processes and environmental effects can be discerned from the Stommel diagrams (Fig. 2). Overall, the steps for the gasoline supply chain (Fig. 2a) are often more extensive than those for ethanol (Fig. 2b). Petroleum exploration and extraction (Steps 1 and 2) occur across every continent and ocean; large volumes of crude oil are shipped across the seas (Step 3); and the collection, refining, and distribution phases of gasoline (Steps 4-6) may occur in distinct regions that are far apart. In contrast, although ethanol supply chains are present on most continents, they tend to occur within a single landscape or region, mostly because of economic limitations to long-distance transport of biomass.

The extent and location of future disturbances associated with fuel supply chains are uncertain since evolving technology may enable new pathways for ethanol and already allows petroleum extraction from sources that were previously considered inaccessible or uneconomical (e.g., sedimentary basins residing deep beneath Earth's oceans). Ultimately, the cumulative spatial extent of biomass feedstock establishment (Step 1) is limited by the availability of locations with favorable soils and climate (i.e., arable land). Oil exploration has the constraint of suspected petroleum availability, but it can extend to more remote locations than feedstock establishment and can occur in aquatic and non-arable areas (Fig. 2 a-b).

The Stommel diagrams indicate that the environmental effects of extraction (Step 2) and distribution (Step 3) associated with gasoline production have a larger maximum spatial extent than those of ethanol (Fig. 2 c-d). The difference in maximum extents of environmental effects is influenced by the greater number of locations where oil can be found compared to where bioenergy feedstocks can be produced. In addition, oil extraction has extensive and long-lasting effects across subterranean resources, whereas the effects of feedstock harvest and collection are generally limited to surface resources and shorter timescales.

The extents of effects from exploration and feedstock production (Step 1) and from refinement (Step 4) appear similar for the two fuels (Fig. 2 c and d) although the type and location of these effects are

For Review Only

distinct. Exploration for oil can involve seismic surveys, drilling and well logging, deployment of marine platforms, and infrastructure construction (such as roads, bridges, work camps, and air fields) that have regional impacts (Table 1). Establishment of biomass feedstock entails planting the energy crop or identifying available residues or wastes. Land management associated with bioenergy establishment can have regional effects on water quality and hypoxia, but those effects may be positive if perennial crops and proper management practices are employed (Table 1). Environmental effects of converting oil into gasoline occupy similar spatial extents as effects of converting biomass into ethanol, for both involve alteration of chemical and physical properties and occur in production facilities that generate local or regional air and/or water pollution.

The duration of environmental effects of gasoline exploration, extraction, and production exceed those for ethanol, but the duration of distribution effects are similar for the two fuels (Fig. 2 c-d). Oil exploration, extraction, and production involve processes that can have long-term or irreversible impacts such as subsidence, establishment of infrastructure in pristine areas, alteration of ground water flows, and surface and subsurface contamination (Table 1). In contrast, the duration of environmental effects of establishing and harvesting or collecting biomass for ethanol occurs on the order of years to decades.

A critical temporal distinction exists when comparing ethanol and gasoline life-cycles. Oil deposits were established millions of years in the past. The use of oil transfers into today's atmosphere GHGs that had been sequestered and secured for millennia and would have remained out of Earth's atmosphere if not for human intervention. While the production and use of bioenergy also releases GHGs, there is an intrinsic difference between the two fuels, for GHG emissions associated with biofuels occur at temporal scales that would occur naturally, with or without human intervention. The cycle of sequestration and release of carbon and nutrients as plants grow, die and decay occurs on the order of years to decades with or without the implementation of a bioenergy system. Hence a bioenergy cycle can be managed while maintaining atmospheric conditions similar to those that allowed humans to evolve and thrive on Earth. In contrast, massive release of fossil-fuel carbon alters this delicate balance, and the

For Review Only

resulting changes to atmospheric concentrations of GHGs will impact Earth's climate for eons (IPCC 2007).

Both gasoline and ethanol production have the potential to emit pollutants to the air, water and land during multiple process steps. The US oil and gas industry generates more solid and liquid waste than municipal, agricultural, mining, and other industrial sources combined (O'Rourke and Connolly 2003). There is no comparable estimate for the ethanol industry, which currently operates at much smaller scales than gasoline. Each fuel production pathway has the potential to pollute surface water resources at a regional scale, either through nutrient and sedimentation runoff during biomass feedstock establishment and management or through aquatic oil spills during exploration, extraction, and transportation of crude oil (e.g., Table 3, UNEP 2011). Water quality and hypoxic conditions change year to year depending largely on precipitation patterns and oceanic currents (Dale et al. 2010b). Although effects from oil spills may only last for years or decades (Lin and Mendelssohn 2012), the cumulative effects of improperly abandoned oil wells and fractured rock formations have the potential to lead to centuries of groundwater contamination (Miskimins 2009).

As ethanol production technologies become standardized and research on the effects of these technologies matures, the bounds of the Stommel diagrams for ethanol (Fig. 2, b and d) will become more precise. However, because of the potential for catastrophic accidents for materials under pressure in oil wells, as well as the hazards associated with shipping large quantities of liquid petroleum products, the environmental effects of gasoline at different spatial and temporal scales will continue to have a high degree of uncertainty.

Factors Complicating Scale Comparison

In addition to inherent uncertainty, comparison of environmental effects of ethanol and gasoline production across different scales proves challenging for several reasons:

(1) Petroleum and biofuel systems are dramatically and qualitatively different throughout the supply chain. Analogous supply-chain comparisons are inherently limited by fundamental differences

For Review Only

between the two fuel sources, such as the need to extract a nonrenewable resource from a subsurface geologic formation versus the capability to grow and harvest a constantly regenerating crop on Earth's surface. There is no way to put some effects into quantitatively comparable terms (e.g., the effect of permanently depleting subsurface deposits of petroleum).

(2) While the scales of some environmental effects are relatively easy to measure (e.g., direct land footprint or average water consumption of a process), it is difficult to attribute other environmental effects (e.g., changes in water quality and air quality, land-use change) to energy production. This difficulty in attribution is especially problematic when evaluating future feedstock development scenarios since many bioenergy crops and residues have potential for multiple end uses (e.g., food and fiber) and coproducts.

(3) Management decisions and their related environmental effects throughout both supply chains depend on the systems' environmental, economic, and policy contexts (Efroymson et al., in press, this issue). Given that nearly all arable land is affected by human activities and that the impacts of management practices depend on local context, it is difficult to make projections about specific effects based on average and aggregated data for generalized pathways. The effects always depend on interactions among many local factors that may not be fully understood, and erroneous conclusions about sustainability can be drawn when information is only pertinent to particular times and places (Turner et al. 2001). For example, a life-cycle analysis might conclude that producing a given unit of fuel requires the disturbance of one hectare of land, but effects of this disturbance depend on prior uses of that land and whether it is isolated from other disturbances, or part of a road or an extensive seismic line network.

(4) The effects of either fuel production pathway are strongly influenced by management practices and decisions. Environmentally sound planning and responsible management can avoid or mitigate several impacts discussed, or amplify them. In many cases, insightful management can contribute to converting potentially negative impacts into positive effects [e.g., by utilizing and rehabilitating degraded resources or establishing biodiversity "offsets" (ten Kate et al. 2004)]. Management practice combined with contextual issues (prior point) make it difficult to reach broad conclusions about effects that will be applicable in every situation.

For Review Only

(5) Land-use changes resulting from energy production have various degrees of reversibility (Dale et al. 2011a) that are not captured by Stommel diagrams. How does one compare the loss of a unit of marshland along the Gulf coast to subsidence (a permanent loss of land to the sea) with the use of a unit of prairie grassland for a bioenergy crop? Land dedicated to bioenergy crop production can be either replanted with alternative vegetation almost immediately, or taken out of feedstock production without any significant change in functionality. By contrast, some land disturbance effects of petroleum production may only be reversed through years of restoration, and subsurface disturbances may persist throughout geologic time.

(6) Understanding ways that biofuel production might affect the environment over space and time necessitates comparing the effects of the proposed activity to conditions that might exist in the absence of the proposed activity (i.e., continued production of gasoline). However, characterizations of business-as-usual conditions and projections of future energy production processes inevitably rely upon assumptions and modeling that are inherently limited. Many siting decisions concerning preferred feedstocks, biorefinery capacities, and associated infrastructure have yet to be made, particularly for cellulosic ethanol production. Because the commercial biofuels industry is in its infancy, nearly all large-scale future bioenergy systems must be simulated in order to estimate their potential large-scale environmental effects. Preferred technologies and best management practices for gasoline production also continue to evolve and improve. Fuel production targets remain in flux as policy and global economic conditions change. Researchers must be careful not to project effects of future fuel production based on past practices when future material management and market conditions are expected to be different.

(7) As human population and affluence continue to rise, the scale of energy use and magnitude of GHG emissions will push substantially upward (Rosa and Dietz 2012).

Conclusions

Producing and using energy consumes resources and has environmental impacts. Although both gasoline and ethanol production may result in negative environmental effects, this study indicates that

For Review Only

ethanol production traced through a supply chain may impact less area and result in more easily reversed effects of a shorter duration than gasoline production. Effects of the gasoline pathway have distinctive spatial extents involving remote and fragile ecosystems, the significant subterranean dimension of disturbances, and the temporal shifting of huge volumes of greenhouse gases from prehistoric times to today's atmosphere. Ethanol expansion has the potential to reduce environmental impacts when compared to current gasoline production and its support systems, but research, monitoring, and enforcement are needed to guide choices toward more sustainable resource management. Indeed, there is potential for combined environmental and social benefits from careful landscape design of bioenergy cropping systems (IEA 2011; Parish et al. 2012).

A variety of energy pathways are possible over the coming decades, and each will lead to a different cumulative extent and duration of environmental impacts. The International Energy Agency (IEA 2011) projects that biofuels will be the second largest contributor to the portfolio of technologies needed to reduce transportation fuel emissions to levels necessary to achieve 50% reduction in energy-related in CO_2 emissions by 2050 (as compared to 2005). Under this IEA BLUE Map scenario (2011), biofuels are expected to increase from 2% to 27% of the global transportation fuel supply by the year 2050. Under the same scenario, gasoline is projected to drop to 13% of the global transportation fuel supply by 2050 (IEA 2012). Given the pressing need for alternatives to fossil fuel sources, commercial biofuel production may expand before sufficient relevant research can be completed and the most appropriate policies determined and implemented. The potential expansion of biofuels production makes it imperative for leaders and decision makers to promote an adaptive-management approach (Walters and Hilborn 1978) that fosters the incorporation of new information about bioenergy cropping systems simultaneously with expanding their use (Dale et al. 2010c).

This analysis is a critical first step toward understanding the overall sustainability of gasoline and ethanol production and suggests development of a complementary multi-scale analysis of socioeconomic effects (Dale et al., in press), which are also likely to operate at several spatial and temporal scales. Measuring, modeling, and analyzing environmental and socioeconomic effects at different scales and

For Review Only

using the results to plan and implement a sustainable liquid fuel supply chain require a concerted interdisciplinary effort. We therefore recommend that more interdisciplinary research be supported and that frameworks be developed for assessing impacts across the supply chain and at different scales.

Acknowledgements

This paper is a collaboration among researchers who attended the workshop "Sustainability of Bioenergy Systems: Cradle to Grave," sponsored by the Oak Ridge National Laboratory (ORNL) Center for BioEnergy Sustainability and by the US Environmental Protection Agency (USEPA). Researchers at ORNL were supported by the US Department of Energy (DOE) under the Office of the Biomass Program. Jeffrey Bielicki's contribution resulted from being a Weinberg Fellow at ORNL. We would like to thank Rebecca Dodder of USEPA and Henriette I. Jager of ORNL for their contributions to initial discussions; Fred O'Hara for his technical editing; Mark Downing, Tim Theiss and Paul Leiby for clarification of three points; Jennifer Smith for formatting tables; Melissa Allen and Beau Wesh for their internal reviews; and three anonymous reviewers for their comments and suggestions. ORNL is managed by UT-Battelle, LLC, for DOE under contract DE-AC05-00OR22725. The views expressed in this article are those of the authors and do not necessarily reflect the views or policies of the USEPA or DOE.

For Review Only

REFERENCES

Alaska Department of Environmental Conservation (2012) Annual Summary of Oil and Hazardous Substance Spills, Fiscal Year 2011. Published January 2012. 8 pp

Angles (2011) Roads into the Wilderness. Atkins Angles. 2011(7):35-36

API (1997) Remediation of Salt-affected soils at Oil and Gas Production Facilities. API Publication Number 4663. American Petroleum Institute, Washington, DC.

APSC (2010) Alyeska Pipeline Service Company. http://www.alyeska-pipe.com/Default.asp. Accessed 9 August 2010

Archer D (2005) Fate of fossil fuel CO_2 in geologic time. Journal Geophysical Research 110 (C9):S05

Balat M (2011) Production of Bioethanol from lignocellulosic materials via the biochemical pathway: A review. Energy Conversion and Management 52 (2): 858-875

Bals BD, Dale BE (2012) Developing a model for assessing biomass processing technologies within a local biomass processing depot. Bioresource Technology 106:161-169

Bass AS (1999) Magnitude, distribution and impacts of accidental brine spills in the Louisiana Coastal Wetland Conservation Plan Area. AAPG Bulletin 83:1347-1348

Bayne EM, Boutin S, Trazcz B, Charest K (2005a) Functional and numerical responses of ovenbirds (*Seiurus aurocapilla*) to changing seismic exploration practices in Alberta's boreal forest. Ecoscience 12(2):216-222

Bayne EM, Van Wilgenburg SL, Boutin S, Hobson KA (2005b) Modeling and field-testing of Ovenbird (*Seiurus aurocapillus*) responses to boreal forest dissection by energy sector development at multiple spatial scales. Landscape Ecology 20:203-216

BBC News (2006) Alaska hit by 'massive' oil spill. Published 11 March 2006. Available at http://news.bbc.co.uk/2/hi/americas/4795866.stm Accessed 24 June 2012.

Bechtel (2011) Jamnagar Refinery. Bechtel Corporation. http://www.bechtel.com/jamnagar_refinery_expansion.html. Accessed 29 March 2011

Benítez-López A, Alkemade R, Verweij PA (2010) The impacts of roads and other infrastructure on mammal and bird populations: A meta-analysis. Biological Conservation 143(6):1307-1316

Biello D (2010) How Long Will the Gulf of Mexico Oil Spill Last? Scientific American. Issue 48

Birkinshaw SJ, Bathurst JC (2006) Model study of the relationship between sediment yield and river basin area. Earth Surface Processes and Landforms 31(6):750-761

BLM (2012) January 2013 Competitive Oil and Gas Lease Sale. Environmental Assessment DOI-BLM-NM-P010-2012-3848-EA. Bureau of Land Management, Pecos District Roswell Field Office, http://www.blm.gov/pgdata/etc/medialib/blm/nm/programs/0/og_sale_notices_and/2013/january_2013.Par.84753.File.dat/January%202013%20Oil%20and%20Gas%20Lease%20Sale%20EA_RFO.pdf Accessed October 19, 2012

For Review Only

BLM (2004) U.S. Bureau of Land Management maps for wells in New Mexico accessed in 2004

Burger J (1997) Oil Spills. New Brunswick, NJ: Rutgers Univ. Press

CBES (2009) Land-Use Change and Bioenergy: Report from the 2009 workshop, ORNL/CBES-001, U.S. Department of Energy, Office of Energy Efficiency and Renewable Energy and Oak Ridge National Laboratory, Center for Bioenergy Sustainability. http://www.ornl.gov/sci/ees/cbes

Chilingar GV, Endres B (2005) Environmental hazards posed by the Los Angeles Basin urban oilfields: an historical perspective of lessons learned. Environ Geol 47:302-317

Chiu YW, Wu M (2012) Assessing County-Level Water Footprints of Different Cellulosic-Biofuel Feedstock Pathways. Environmental Science and Technology 46:9155-9162

Cleveland CJ (2010a) Deepwater Horizon oil spill. Encyclopedia of Earth. Eds. Cutler J. Cleveland (Washington, D.C.: Environmental Information Coalition, National Council for Science and the Environment. http://www.eoearth.org. Accessed 20 October 2011

Cleveland C (2010b) Exxon Valdez oil spill. Encyclopedia of Earth. Eds. Cutler J. Cleveland (Washington, D.C.: Environmental Information Coalition, National Council for Science and the Environment. http://www.eoearth.org/. Accessed 20 October 2011

CONAP (2006) Plan Maestro 2007-2011:Parque Nacional Laguna del Tigre y Biotopo Laguna del Tigre-Río Escondido. Prepared by the Consejo Nacional de Areas Protegidas (CONAP), Alianza Kanteel, and Widlife Conservation Society. Reserva De La Biosfera Maya, Peten Guatemala. November 2006. 24 pp.

Cott PA, Sibley PK, Somers WM, Lilly MR, Gordon AM (2008) A Review of Water Level Fluctuations on Aquatic Biota with an Emphasis on Fishes in Ice-Covered Lakes. JAWRA 44(2):343-359

Couceiro SRM, Hamada N, Forsberg BR et al. (2010) Effects of anthropogenic silt on aquatic macroinvertebrates and abiotic variables in streams in the Brazilian Amazon. Journal of Soils and Sediments 10(1):89-103

County of Santa Barbara (2005) The Official Site of the County of Santa Barbara, Energy Division. www.county of sb.org/energy/information/1969blowout.asp. Accessed 20 October 2011

Cronin MA, Amstrup SC, Durner GM, Noel LE, McDonald TL, Ballard WB (1998) Caribou distribution during the post-calving period in relation to infrastructure in the Prudhoe Bay oil field, Alaska. Arctic 51:85-93

Dale VH, Efroymson RA, Kline KL, Langholtz MH, Leiby PN, Oladosu GA, Davis MR, Downing ME, Hilliard MR (In press) Indicators for assessing socioeconomic sustainability of bioenergy systems: A short list of practical measures. Ecological Indicators

Dale VH, Efroymson RA, Kline KL (2011a) The land use-climate change-energy nexus. Landscape Ecology 26:755-773

For Review Only

Dale VH, Kline KL, Wright LL, Perlack RD, Downing M, GrahamRL (2011b) Interactions among bioenergy feedstock choices, landscape dynamics and land use. Ecological Applications 21(4):1039-1054

Dale VH, Kline KL, Wiens J, Fargione J (2010a) Biofuels: Implications for Land Use and Biodiversity. Ecological Society of America Biofuels and Sustainability Report. www.esa.org/biofuelsreports

Dale VH, Kling C, Meyer JL, Sanders J, Stallworth H, Armitage T, et al. (2010b) Hypoxia in the Northern Gulf of Mexico. Springer, New York

DaleVH, Lowrance R, Mulholland P, Robertson GP (2010c) Bioenergy Sustainability at the Regional Scale. Ecology and Society 15(4):23

DeGange AR, Doroff AM, Monson DH (1994) Experimental recovery of sea otter carcasses at Kodiak Island, Alaska, following the Exxon Valdez oil spill. Marine Mammal Science 10:492-496

Dhondt AA, Wrege PH, Sydenstricker KV, et al. (2007) Avian species richness and reproduction in short rotation coppice habitats in central and western New York. Bird Study 54:12-22

Dittrick P (2011) Shale gas subcommittee says states regulate effectively. Oil & Gas Journal 109(17A):18-19

Drawe DL, Ortega IM (1996) Impacts of geophysical seismic survey vehicles on Padre Island National Seashore vegetation. Texas Journal of Science 48(2):107–118

Dunne BM, Quinn MS (2009) Effectiveness of above-ground pipeline mitigation for moose (*Alces alces*) and other large mammals. Biological Conservation 142:332-343

Dwivedi P, Bailis R, Bush TG, Menescu M (2011) Quantifying GWI of Wood Pellet Production in the Southern United States and Its Subsequent Utilization for Electricity Production in The Netherlands/Florida. Bioenergy Research 4(3):180-192

Dyer SJ, O'Neill J, Wasel SM, Boutin S (2001) Avoidance of industrial development by woodland caribou. Journal of Wildlife Management 65**:** 531-542

E&P Forum, UNEP IE (1997) Environmental management in oil and gas exploration and production.Oil Industry International Exploration and Production Forum Report 2.72/2.54 and United National Environment Programme Industry and Environment Centre Technical Report 37. http://www.ogp.org.uk/pubs/254.pdf

Efroymson RA, Dale VH, Kline KL, McBride AC, Bielicki JM, Smith RL, Parish ES, Schweizer PE, Shaw DM (In press, this issue) Environmental indicators of biofuel sustainability: What about context? *Environmental Management* DOI 10.1007/s00267-012-9907-5

Efroymson RA, Sample BE, Peterson MJ (2004a) Ecotoxicity test data for total petroleum hydrocarbons in soil: plants and soil-dwelling invertebrates. Hum. Ecol. Risk Assess. 10:207-31

Efroymson RA, Carlsen TM, Jager HI et al (2004b) Toward a Framework for assessing risk to vertebrate populations from brine and petroleum spills at exploration and production sites, pp. 261-285 in Landscape Ecology and Wildlife Habitat Evaluation: Critical Information for Ecological Risk

For Review Only

Assessment, Land-Use Management Activities, and Biodiversity Enhancement Practices, ASTM STP 1458, L. Kapustka, H. Galbraith, M. Luxon, and G. R. Biddinger (eds.), ASTM International, West Conshohocken, PA

EIA (2012) US Energy Information Administration Countries. www.eai.gov/countries_Accessed 14 September 2012

EIA (2010) Petroleum Navigator. Washington, DC: US Department of Energy, Energy Information Administration. http://www.eia.gov/dnav/pet/pet_sum_top.asp

EIA (2009) Ranking of US Refineries. Washington, DC: US Department of Energy, Energy Information Administration. http://www.eia.doe.gov/neic/rankings/refineries.htm

Emery IR, Mosier NS (2012) The impact of dry matter loss during herbaceous biomass storage on net greenhouse gas emissions from biofuels production. Biomass and Bioenergy 39:237-246

Epstein PR, Selber J, eds. (2002) Oil: A Life Cycle Analysis of Its Health and Environmental Impacts. Boston: Center Health Glob. Environ., Harvard Medical School, Boston, Mass.

Eranki PL, Dale BE (2011) Comparative life cycle assessment of centralized and distributed biomass processing systems combined with mixed feedstock landscapes. Global Change Biology Bioenergy 3(6):427-438

EU (2012) European Commission Renewable Energy Targets by 2020. http://ec.europa.eu/energy/renewables/targets_en.htm. Accessed 15 February 2012

Evans JM, Cohen MJ (2009) Regional water resource implications of bioethanol production in the southeastern United States. Global Change Biology 15: 2261-2273

Fairly P (2011) Introduction: next generation biofuels. Nature 474:S2-S5

FAO IIASA (2007) Mapping biophysical factors that influence agricultural production and rural vulnerability. Food and Agriculture Organization and International Institute for Applied Systems Analysis, Rome, Italy

Fargione J, Hill J, Tilman D, Polasky S, Hawthorne P (2008) Land clearing and the biofuel carbon debt. Science 319:1235-1238

Fefilova EB (2011) The state of a river in Pechora basin after an oil spill: Assessment of changes in zooplankton community. Water Resources 38:637-649

Fernando AL, Duarte MP, Almeida J, Boléo S, Mendes B (2010) Environmental impact assessment of energy crops cultivation in Europe. Biofuels, Bioproducts & Biorefining 4:594-604

Finer M, Orta-Martinez M (2010) A second hydrocarbon boom threatens the Peruvian Amazon: trends, projections, and policy implications. Environmental Research Letters 5:014012

FTC (2004) The Petroleum Industry: Mergers, Structural Change, and Antitrust Enforcement. US Federal Trade Commission Bureau of Economics, Washington, DC. 263 pp. http://www.ftc.gov/os/2004/08/040813mergersinpetrolberpt.pdf

For Review Only

GAO (2007) Maritime Security: Federal Efforts Needed to Address Challenges in Preventing and Responding to Terrorist Attacks on Energy Commodity Tankers, GAO-08-141.US Government Accountability Office, Washington, DC

Gariazzo C, Pelliccioni A, Di Filippo P, Sallusti F, Cecinato A (2005) Monitoring and analysis of volatile organic compounds around an oil refinery. Water, Air, and Soil Pollution 167:17-38

Gasda SE, Bachu S, Celia MA (2004) Spatial characterization of the location of potentially leaky wells penetrating a deep saline aquifer in a mature sedimentary basin. Environ Geol 46:707–720

Gates V (2012) In unlikely turn, conservationists lobby to save Gulf oil rigs. Reuters report from Birmingham, Alabama, 11 September 2012.

Goldemberg J, Guardabassi P (2010) The potential for first-generation ethanol production from sugarcane. Biofuels, Bioproducts & Biorefining 4(1):17-24

Graham LA, Belisle SL, Baas C-L (2008) Emissions from light duty gasoline vehicles operating on low blend ethanol gasoline and E85. Atmospheric Environment 42(19):4498-4516

Gray P (1990) Radioactive Materials Could Pose Problems for the Gas Industry. Oil & Gas Journal 88(26)45-48

Greene DL (2010) Chapter 20: Measuring Energy Sustainability. Strungmann Forum Report, Linkages of Sutainability edited by Thomas E. Graedel and Ester van der Voet. MIT Press ISBN: 0-262-01358-4

Greene DL, Boudreaux PR, Dean DJ et al (2010) The importance of advancing technology to America's energy goals. Energy Policy 38:3886-3890

GTI (2010) Feasibility of Using Plastic Pipe for Ethanol Gathering. Gas Technology Institute final report for DOT/PHSMA project 254. Issued 28 May 2010

Hammerschlag R (2006) Ethanol's Energy Return on Investment: A Survey of the Literature 1990—Present. Environmental Science & Technology 40(6):1744-1750

Hall CR, Spell RA (1991) Waste Minimization Program Can Reduce Drilling Costs. Oil & Gas Journal 89(26)43-46

Haskell SP, Nielson RM, Ballard WB, Cronin MA, McDonald TL (2006) Dynamic responses of calving caribou to oilfields in northern Alaska. Arctic 59:179-190

Hayes D, Babcock B, Fabiosa J et al (2009). Biofuels: Potential production capacity, effects on grain and livestock sectors, and implications for food prices and consumers. Journal of Agriculture and Applied Economics 41(2):465–491

HEC and CABI (2010) Land Use Change: Science and Policy Review. Hart Energy Consulting and CABI. 51 pp. http://biofuelexperts.ning.com/documents

Hess JR, Wright CT, Kenney KL, Searcy EM (2009) Uniform-Format Solid Feedstock Supply System: A Commodity-Scale Design to Produce an Infrastructure-Compatible Bulk Solid from

For Review Only

Lignocellulosic Biomass –Executive Summary. Idaho National Laboratory Report INL/EXT-09-15423. http://www.inl.gov/technicalpublications/Documents/4408280.pdf

Hess P, Johnston M, Brown-Steiner B, Holloway T, de Andrade J, Artaxo P (2009) Air quality issues associated with biofuel production and use. Chapter 10. In: Howarth, RW; Bringezu, S (eds.). Biofuels: Environmental consequences and interactions with changing land use. Proceedings of the Scientific Committee on Problems of the Environment (SCOPE) International Biofuels Project Rapid Assessment. pp. 169-194. http://cip.cornell.edu/

Hettema, M., E. Papmichos and P. Schutjens (2002) Subsidence Delay: Field Observations and Analysis. Oil & Gas Science and Technology 57 (5): 443-458

Holloran MJ, Kaiser RC, Hubert WA (2010) Yearling greater sage-grouse response to energy development in Wyoming. J Wildlife Management 74:65-72

Huggins DR, Karow RS, Collins HP, Ransom JK (2011) Introduction: Evaluating Long-Term Impacts of Harvesting Crop Residues on Soil Quality. Agronomy Journal 103 (1):230-233

Hussain T, Gondal M (2008) Monitoring and assessment of toxic metals in Gulf War oil spill contaminated soil using laser-induced breakdown spectroscopy. Environmental Monitoring and Assessment 136(1):391-399

Hyland J, Hardin D, Steinhauer M, Coats D, Green R, Neff J (1994) Environmental impact of offshore oil development on the outer continental shelf and slope off point Arguello, California. Marine Environmental Research 37:195-229

IAEA (2003) Radiation Protection and the Management of Radioactive Waste in the Oil and Gas Industry. Safety Reports Series No. 34 by the International Atomic Energy Agency. 139 pp

IEA (2012) Energy Technology Perspectives 2012: Pathways to a Clean Energy System. International Energy Agency. 690 pp

IEA (2011) Technology Roadmap: Biofuels for Transport. International Energy Agency, Paris, France. 56 pp

IOGCC (2009) Orphaned and Abandoned Wells: Innovative Solutions. Groundwork, the Journal of the Interstate Oil and Gas Compact Commission. October 2009 issue

IPCC (2007) Summary for Policymakers. In: Climate Change 2007: The Physical Science Basis. Contribution of Working Group I to the Fourth Assessment Report of the Intergovernmental Panel on Climate Change [Solomon, S., D. Qin, M. Manning, Z. Chen, M. Marquis, K.B. Averyt, M.Tignor and H.L. Miller (eds.)]. Cambridge University Press, Cambridge, United Kingdom and New York, NY, USA

IPCC (2005) Special report on carbon capture and storage. Metz B, Davidson O, de Coninck H, Loos M, Meyer L (Eds.) Cambridge University Press, UK. 431 pp

Iversen SA, Esler D (2010) Harlequin duck population injury and recovery dynamics following the 1989 Exxon Valdez oil spill. Ecological Applications 20:1993-2006

For Review Only

Jager HI, Efroymson RA, Sublette K, Ashwood TL (2005) Unnatural landscapes in ecology: generating the spatial distribution of brine spills. Environmetrics 16:687-698

Jorgenson MT, Joyce MR (1994) 6 strategies for rehabilitating land disturbed by oil development in Arctic Alaska. Arctic 47:374-390

Karras G (2010) Combustion Emissions from Refining Lower Quality Oil: What Is the Global Warming Potential? Environmental Science & Technology 44(24):9584-9589

Kell S (2011) State Oil and Gas Agency Groundwater Investigations and their Role in Advancing Regulatory Reforms. A Two-State Review: Ohio and Texas. Report prepared for the Ground Water Protection Council. 165 pp

Kelm CH, Faul RR (1999) Well Abandonment – A Best Practices Approach Can Reduce Environmental Risk: SPE Asia Pacific Oil and Gas Conference and Exhibition, 20-22 April 1999, Jakarta, Indonesia. DOI: 10.2118/54344-MS

Keeney D (2008) Ethanol USA. Environmental Science & Technology 43(1):8-11

Kline KL, Oladosu GA, Dale VH, McBride AC (2011) Scientific analysis is essential to assess biofuel policy effects: In response to the paper by Kim and Dale on "Indirect land-use change for biofuels: Testing predictions and improving analytical methodologies". Biomass & Bioenergy 35(10):4488-4491

Kline K, Dale VH, Lee R, Leiby P (2009) In Defense of Biofuels, Done Right. Issues in Science and Technology. Spring 2009

Kline KL, Dale VH (2008) Biofuels: Effects on land and fire. Science 321:199

Khatib Z, Verbeek P (2003) Water to value - Produced water management for sustainable field development of mature and green fields. Journal of Petroleum Technology 55(1):26-28

Khordagui H, Al-Ajmi D (1993) Environmental impact of the Gulf War: An integrated preliminary assessment. Environ Manage 17:557-562

Kocoloski M, Griffin WM, Matthews HS (2011) Estimating national costs, benefits, and potential for cellulosic ethanol production from forest thinnings.Biomass & Bioenergy 35(5):2133-2142

Körbahti BK, Artut K (2010) Electrochemical oil/water demulsification and purification of bilge water using Pt/Ir electrodes. Desalination 258:219-228

Kramer D (2011) Shale-gas extraction faces growing public and regulatory challenges. Physics Today 64(7):23-25

Krauss C (2009) Ethanol, just recently a savior, is struggling. The New York Times. 12 February p A1

Kubach KM, Scott MC, Bulak JS (2011) Recovery of a temperate riverine fish assemblage from a major diesel oil spill. Freshwater Biology 56(3):503-518

Lal R (2004) Soil carbon sequestration to mitigate climate change. Geoderma 123:1-22

For Review Only

Langholtz M, Graham R, Eaton L, Perlack R, Hellwinkel C, De La Torre Ugarte D (2011) Price projections of feedstocks for biofuels and biopower in the US. Energy Policy 41:484-493

Lee P, Boutin S (2006) Persistence and developmental transitions of wide seismic lines in the western Boreal Plains of Canada. Journal of Environmental Management 78:240-250

Leiby PN, Rubin J (2012) Energy Security Implications of a National Low Carbon Fuel Standard, Energy Policy. Forthcoming.

Levin RB, Epstein PR, Ford TE, Harrington W, Olson E, Reichard EG (2002) US drinking water challenges in the twenty-first century. Environmental Health Perspectives 110(1): 43-52

Li H, Boufadel MC (2010) Long-term persistence of oil from the Exxon Valdez spill in two-layer beaches. Nature Geoscience 3(2):96-99

Li J, McAteer P (2000) Urban oil spills as a non-point pollution source in the Golden Horseshoe of southern Ontario. Water Quality Research Journal of Canada 35(3):331-340

Lin Q, Mendelssohn IA (2012) Impacts and recovery of the *Deepwater Horizon* oil spill on vegetation structure and function of coastal salt marshes in the Northern Gulf of Mexico. Environ Sci Technol 46:3737-3743

Loughlin TR (1994) Marine Mammals and the Exxon Valdez. San Diego, CA: Academic Press, 395 pp

Lucas, Z, MacGregor C (2006) Characterization and source of oil contamination on the beaches and seabird corpses, Sable Island, Nova Scotia, 1996-2005. Marine Pollution Bulletin 52(7):778-789

LUMCON (2012) Hypoxia in the Northern Gulf of Mexico explained by the Louisiana Universities Marine Consortium (LUMCON). http://www.gulfhypoxia.net/Overview/ Accessed 20 June 2012

Lynd LR, Woods J (2011) Perspective: A new hope for Africa. Nature 474:S20-S21

Lyon AG, Anderson SH (2003) Potential gas development impacts on sage grouse nest initiation and movement. Wildlife Society Bulletin 31(2):486-491

Macdonald IR, Guinasso Jr. NL, Ackleson SG, Amos JF, Duckworth R, Sassen R, Brooks JM (1993) Natural Oil Slicks in the Gulf of Mexico Visible from Space. Journal of Geographical Research 98(C9):16,351-16,364

MacFarlane A (2003) Vegetation response to seismic lines: edge effects and on-line succession. MSc thesis in Environmental Biology and Ecology prepared at the University of Alberta. http://www.borealcentre.ca/reports/seismic_thesis.pdf

Maila MP, Cloete TE (2004) Bioremediation of petroleum hydrocarbons through landfarming: Are simplicity and cost-effectiveness the only advantages? Reviews in Environmental Science and Bio/Technology 3:349-360

Manual J (2010) EPA tackles fracking. Environmental Health Perspectives 118(5): A199-A199

For Review Only

Matkin CO, Saulifis EL, Ellis GM, Olesiuk P, Rice SD (2008) Ongoing population-level impacts on killer whales Orcinus orca following the 'Exxon Valdez' oil spill in Prince William Sound, Alaska. Marine Ecology – Progress Series 356:269-281

McBride AC, Dale VH, Baskaran LM, Downing ME, Eaton LM, Efroymson RA, Garten CT Jr., Kline KL, Jager HI, Mulholland PJ, Parish ES, Schweizer PE, Storey JM (2011) Indicators to support environmental sustainability of bioenergy systems. Ecological Indicators 11:1277-1289

Mendelssohn IA, Andersen GL, Baltz DM, Caffey RH, Carman KR, Fleeger JW, Joye SB, Lin Q, Maltby E, Overton EB, Rozas LP (2012) Oil Impacts on Coastal Wetlands: Implications for the Mississippi River Delta Ecosystem after the *Deepwater Horizon* Oil Spill. BioScience 62(6):562-574.

Mendelssohn IA, Hester MW, Sasser C, Fischel M (1990) The effect of a Louisiana crude oil discharge from a pipeline break on the vegetation of a southeast Louisiana brackish marsh. Oil & Chemical Pollution 7:1-15

Michel J, Nixon Z, Dahlin J, Betenbaugh D, White M, Burton D, Turley S (2009) Recovery of interior brackish marshes seven years after the Chalk Point oil spill. Marine Pollution Bulletin 58:995-1006

Miskimins JL (2009) Design and Life-Cycle Considerations for Unconventional-Reservoir Wells. Society of Petroleum Engineers Productions and Operations 24(2)353-359

Mitchell R,Vogel KP, Sarath G (2008) Managing and enhancing switchgrass as a bioenergy feedstock. Biofuels, Bioproducts and Biorefining 2(6):530-539

Montana's Board of Oil and Gas (2011) Montana Department of Natural Resources Board of Oil and Gas Information System website at http://bogc.dnrc.mt.gov/gisdata/. Accessed 2 December 2011

Morton RA, Bernier JC, Barras JA (2006) Evidence of regional subsidence and associated interior wetland loss induced by hydrocarbon production, Gulf Coast region, USA. Environmental Geology 50:261-274

MSNBC (2010) US: 3,500 unused Gulf wells must be plugged. http://www.msnbc.msn.com/id/39195347/ns/us_news-environment/t/us-unused-gulf-wells-must-be-plugged/. Accessed 21 November 2011

Mullins KA, WM Griffin, HS Matthews (2010) Policy implications of uncertainty in the model life cycle greenhouse gas emissions about fields. Environmental Science and Technology 45(1):132-138

Nagel NB (2001) Compaction and subsidence issues within the petroleum industry: from Wilmington to Ekofisk and beyond. Phys Chem Earth 26:3-14

National Commission (2011) Deep Water: The Gulf Oil Disaster and the Future of Offshore Drilling. A Report to the President prepared by the National Commission on the BP Deepwater Horizon Oil Spill and Offshore Drilling. ISBN: 978-0-16-087371-3

Natural Resources Canada (2009) Petroleum Products Distribution Networks, http://www.nrcan.gc.ca/energy/sources/infrastructure/1490 Accessed 19 October 2012

For Review Only

Neff JM, Boehm PD, Haensly WE (1985) Petroleum contamination and biochemical alterations in oysters (Crassostrea gigas) and plaice (Pleuronectes platessa) from bays impacted by the Amoco Cadiz crude oil spill. Marine Environmental Research 17:281-283

Nelson RG, Walsh M, Sheehan JJ, Graham R (2004) Methodology for estimating removal quantities for agricultural residues for bioenergy and bioproduct use. Applied Biochemistry and Biotechnology113:13-26

Nicot J-P (2009) A survey of oil and gas wells in the Texas Gulf Coast, USA, and implications for geological sequestration of CO_2. Environmental Geology 57(7):1625-1638

Niemi GJ, DeVote P, Detenbeck N, Taylor D,Yount JD, Lima A, Pastor J, Naiman RJ (1990) Overview of case studies on recovery of aquatic systems from disturbance. Environmental Management 14:571-588

Nijsen M, Smeets E, Stehfest E, Van Vuuren DP (2012) An evaluation of the global potential of bioenergy production on degraded lands. Global Change Biology Bioenergy 4(2):130-147

Niven RK (2005) Ethanol in gasoline: environmental impacts and sustainability review article. Renewable and Sustainable Energy Reviews 9(6):535-555

Nordbotten JM, Kavetski D, Celia MA, Bachu S (2009) Model for CO_2 Leakage Including Multiple Geological Layers and Multiple Leaky Wells. Environ. Sci. Technol 43:743-749

North Dakota (2012) Surface Owner Info Center. North Dakota Petroleum Council. http://www.ndoil.org/?id=184#8. Accessed 22 March 2012

North Dakota (2011) North Dakota Oil Gas and Coal Producing Counties. North Dakota Department of Mineral Resources presentation dated 6 October 2011. https://www.dmr.nd.gov/oilgas/presentations/NDOGCPC2011-10-06.pdf

NPR (2010) How Much Oil Really Spilled from Exxon Valdez. National Public Radio transcript, 18 June 2010.www.onthemedia.org

NPS (2011) Draft Non-federal Oil and Gas Management Plan/Environmental Impact Statement for the Big South Fork National River and Recreation Area (NRRA) and Obed Wild and Scenic River (WSR). Prepared by the US National Park Service (NPS), June 2011

NRC (2012) Induced Seismicity Potential in Energy Technologies. Committee on Induced Seismicity Potential in Energy Technologies. National Academies Press, Washington, DC. www.nap.edu

NRC (2003) Oil in the Sea III: Inputs, Fates, and Effects. Committee on Oil in the Sea: Inputs, Fates, and Effects. Report by the National Resource Council (NRC) Ocean Studies Board, Marine Board, and Transportation Research Board, National Academies Press. http://www.nap.edu/catalog.php?record_id=10388

NSB (2009) Building a Sustainable Energy Future: US Actions for an Effective National Energy Economy Transformation. National Science Board, NSB-09-55

NSDSS (2012) North Slope Decision Support (NSDSS) for Water Resources Planning and Management. http://nsdss.ine.uaf.edu/index.html Accessed 9 September 2012

For Review Only

NTSB (2012) National Transportation Safety Board website at www.ntsb.gov Accessed 20 October 2012

OECD-FAO (2011) Chapter 3: Biofuels. OECD-FAO Agricultural Outlook 2011-2020. http://www.agri-outlook.org/dataoecd/23/56/48178823.pdf

Oladosu G, Kline K, Uria-Martinez R, Eaton L (2011) Sources of corn for ethanol production in the United States: a decomposition analysis of the empirical data. Biofuels, Bioproducts and Biorefining 5(6):640-653.

O'Rourke DO, Connolly S (2003) Just oil? The distribution of environmental and social impacts of oil production and consumption. Annu Rev Environ Resour 28:587-617

Orta-Martinez M, Finer M (2010) Oil frontiers and indigenous resistance in the Peruvian Amazon. Ecological Economics 70(2):207-218

Osborn, SG, Vengosh A, Warner NR, Jackson RB (2011) Methane contamination of drinking water accompanying gas-well drilling and hydraulic fracturing. PNAS 108(20), 8172-8176

Ouyang W, Fang-Hua H, Yongshuo F, et al. (2008) Desert disturbance assessments of regional oil exploitation by Aster and ETM plus images in Taklimakan Desert China. Environmental Monitoring and Assessment 144:159-168

Oviatt C, Frithsen J, Gearing J, Gearing P (1982) Low chronic additions of No. 2 fuel oil: Chemical behavior, biological impact and recovery in a simulated estuarine environment. Marine Ecology Progress Series 9:121-136

Parish ES, Hilliard M, Baskaran LM, et al. (2012) Multimetric spatial optimization of switchgrass plantings across a watershed. Biofuels, Bioproducts & Biorefining 6(1):58-72

Parrish DJ, Fike JH (2005) The biology and agronomy of switchgrass for biofuels. Crit. Rev. Plant Sci. 24, 423-459

Pelley J (2001) Will Drilling for Oil Disrupt the Arctic National Wildlife Refuge? Environmental Science & Technology 35(11):240A-247A

PetroStrategies (2011) PetroStrategies, Inc. Learning Center information on Oil Transportation. http://www.petrostrategies.org/Learning_Center/oil_transportation.htm Accessed 23 October 2011

Powers SE, Hunt CS, Heermann SE, Corseuil HX, Rice D, Alvarez PJJ (2001) The transport and fate of ethanol and BTEX in groundwater contaminated by gasohol. Critical Reviews in Environmental Science and Technology 31(1): 79-123

Purvin & Gertz Inc. (2008) Study on Oil Refining and Oil Markets. Prepared for European Commission. Buenos Aires, http://ec.europa.eu/energy/oil/studies/doc/2008_01_oil_refining_oil_markets.pdf Accessed 19 October 2012

Quinn LD,Allen DJ, Stewart JR (2010) Invasiveness potential of Miscanthus sinensis: implications for bioenergy production in the United States. Global Change Biology Bioenergy 2(6):310-320

Rabalais NN, Turner RE, Dortch Q, et al. (2002) Nutrient-enhanced productivity in the northern Gulf of Mexico: past, present and future. Hydrobiologia 475(1):39-63

For Review Only

Rabanal LI, Kuehl HS, Mundry R, et al. (2010) Oil prospecting and its impact on large rainforest mammals in Loango National Park, Gabon. Biological Conservation 143(4):1017-1024

Ramirez P Jr. (2010) Bird Mortality in Oil Field Wastewater Disposal Facilities. Environmental Management 46(5):820-826

Redondo JM, Platonov AK (2009) Self-similar distribution of oil spills in European coastal waters. Environmental Research Letters 4:014008

Rettenmaier N,Koppen S, Gartner SO, Reinhardt GA (2010) Life cycle assessment of selected future energy crops for Europe. Biofuels, Bioproducts & Biorefining 4:620-636

RFA (2012) Statistics. Washington, DC: Renewable Fuels Association. http://www.ethanolrfa.org/pages/statistics Accessed 5 October 2012

RFA (2010) Ethanol Industry Statistics. Washington, DC: Renewable Fuels Association http://www.ethanolrfa.org/pages/statistics

Rich AC, Dobkin DS, Niles LJ (1994) Defining Forest Fragmentation by Corridor Width – The Influence of Narrow Forest-dividing Corridors on Forest-nesting Birds in Southern New Jersey. Conservation Biology 8(4):1109-1121

Richard TL (2010) Challenges in Scaling Up Biofuels Infrastructure. Science 329(5993):793-796

Richardson WJ, Würsig B, Greene CR Jr. (1990) Reactions of bowhead whales, *Balaena mysticetus*, to drilling and dredging noise in the Canadian Beaufort Sea. Marine Environmental Research 29:135-160

Ridley CE, Clark CM, LeDuc SD, et al. (2012) Biofuels: Network Analysis of the Literature Reveals Key Environmental and Economic Unknowns. Environmental Science and Technology 46(3):1309-1315

Robertson BA, Doran PJ, Loomis LR, Robertson JR, Schemske DW (2011) Perennial biomass feedstocks enhance avian diversity. Global Change Biology Bioenergy 3:235-246Roth, AM; Sample, DW; Ribic; CA; et al. (2005) Grassland bird response to harvesting switchgrass as a biomass energy crop. Biomass and Bioenergy 28(5):490-498

Robertson GP, Dale VH, Doering OC et al (2008) Sustainable Biofuels Redux, Science 322(5898): 49–50. DOI: 10.1126/science.1161525

Rosa EA, Dietz T (2012) Human drivers of natural greenhouse-gas emissions. Nature Climate Change 2:581-586

Roth AM, Sample DW, Ribic CA, et al (2005) Grassland bird response to harvesting switchgrass as a biomass energy crop. Biomass & Bioenergy 28(5):490-498

Rowe RL, Street NR, Taylor G (2009) Identifying potential environmental impacts of large-scale deployment of dedicated bioenergy crops in the UK. Renewable & Sustainable Energy Reviews 13(1):260-279

For Review Only

Ruiz-Aguilar GML, Fernandez-Sanchez JM, Kane SR, Kim D, Alvarez PJJ (2002) Effect of ethanol and methyl-tert-butyl ether on monoaromatic hydrocarbon biodegradation: Response variability for aquifer materials under various electron-accepting conditions. Environmental Toxicology and Chemistry 21(12): 2631-2639

Sage R, Cunningham M, Haughton AJ et al (2010) The environmental impacts of biomass crops: Use by birds of Miscanthus in summer and winter in southwestern England. IBIS 152:487-499

Schneider RR (2002) Alternative Futures: Alberta's Boreal Forest at the Crossroads. Chapter 4, "The Petroleum Sector Today." ISBN 0-9696134-4-X. www.borealcentre.ca

Scown CD, Horvath A, McKone TE (2011) Water Footprint of US Transportation Fuels. Environmental Science and Technology 45:2541-2553

Short JW, Irvine GW, Mann DH et al (2007) Slightly Weathered Exxon Valdez Oil Persists in Gulf of Alaska Beach Sediments after 16 Years. Environmental Science & Technology 41(4):1245-1250

Simmers SM, Galatowitsch SM (2010) Factors Affecting Revegetation of Oil Field Access Roads in Semiarid Grassland. Restoration Ecology 18:27-39

Simpson TW, Sharpley AN, Howarth RW, Paerl HW, Mankin KR (2008) The new gold rush: Fueling ethanol production while protecting water quality. Journal of Environmental Quality 37(2):318-324

Sorkin YG (1975) The petroleum refining industry and environmental pollution. Chemistry and Technology of Fuels and Oils 11:286-289

Stephens JC (2006) Growing interest in carbon capture and storage (CCS) for climate change mitigation. Sustainability: Science, Practice, & Policy 2(2):4-61

Streever B (2002) Science and Emotion, on Ice: The Role of Science on Alaska's North Slope. BioScience 52(2):179-184

Tan J, Pelletier D (2009) Canadian gas plant handles NORM in replacing C(3) treater's mol sieve. Oil & Gas Journal 107(25):59

Tankard AJ, Suárez Soruco R,Welsink HJ (1995) Petroleum basins of South America. American Association of Petroleum Geologists (AAPG) memoir 62. Published jointly in Tulsa, Oklahoma by the AAPG and the Yacimientos Petrolíferos Fiscales Bolivianos, Academia Nacional de Ciencias de Bolivia

ten Kate K, Bishop J, Bayon R (2004) Biodiversity offsets: Views, experience, and the business case. IUCN, Gland, Switzerland and Cambridge, UK and Insight Investment, London, UK

Thomas MA, Engel BA, Chaubey I (2011) Multiple corn stover removal rates for cellulosic biofuels and long-term water quality impacts. Journal of Soil and Water Conservation 66:431-444

Thompson C (2011) Oil groups go to the ends of the earth. Financial Times. 19 May 2011. www.ft.com

For Review Only

Tolbert VR, Todd DE, Mann LK et al (2002) Changes in soil quality and belowground carbon storage with conversion of traditional agricultural crop lands to bionenergy crop production. Environmental Pollution 116:97–106

Trucco C, Schuur EAG, Natali SM, et al. (2012) Seven-year trends of CO2 exchange in a tundra ecosystem affected by long-term permafrost thaw. Journal of Geophysical Research-Biogeosciences 117 DOI: 10.1029/2011JG001907

Truett JC, Johnson SR, eds. (2000) The Natural History of an Arctic Oil Field: Development and the Biota. Academic Press, San Diego, CA, USA. 422 pp

Turetsky MR, Wieder RK, Vitt DH (2002) Boreal peatland C fluxes under varying permafrost regimes. Soil Biology and Biochemistry 34(7):907-912

Turner MG, Gardner RH, O'Neill RV (2001) Landscape Ecology in Theory and Practice: Pattern and Process. Springer-Verlag New York, Inc. 404 pp

UNEP (2011) Environmental Assessment of Ogoniland. United Nations Environment Programme Report Nairobi, Kenya. http://www.unep.org/nigeria/

USDA (2010a) Biofuels transportation. Chapter 4 in Study of Rural Transportation Issues. Washington, DC: US Department of Agriculture, Agricultural Marketing Service http://www.ams.usda.gov/AMSv1.0/RuralTransportationStudy

USDA (2010b) Study of rural transportation issues. Washington, DC: Agricultural Marketing Service, US Department of Agriculture. http://www.ams.usda.gov/AMSv1.0/RuralTransportationStudy

USDA (2007) Ethanol transportation backgrounder: Expansion of US corn-based ethanol from the agricultural transportation perspective. Washing ton, DC: US Department of Agriculture, Agricultural Marketing Service. http://www.ams.usda.gov/AMSv1.0/getfile?dDocName=STELPRDC5063605

USDOE (2011) US Billion-Ton Update: Biomass Supply for a Bioenergy and Bioproducts Industry. RD Perlack and BJ Stokes (Leads), ORNL/TM-2011/224. Oak Ridge National Laboratory, Oak Ridge, TN. 227pp

USDOE (2010) Biomass Multi-Year Program Plan. Revised November 2010. http://www1.eere.energy.gov/biomass/pdfs/biomass_mypp_november2010.pdf

USEPA (2012) US Environmental Protection Agency (EPA) Underground Storage Tanks website at http://www.epa.gov/oust/index.htm. Accessed 15 February 2012

USEPA (2010a) Radioactive Wastes from Oil and Gas Drilling. http://www.epa.gov/radtown/drilling-waste.html. Accessed on 23 October 2011

USEPA (2010b) Renewable Fuel Standard Program (RFS2) Regulatory Impact Analysis. Washington, DC: Assessment and Standards Division, Office of Transportation and Air Quality, US Environmental Protection Agency Report EPA-420-R-10-006

USEPA (2009a) National water quality inventory: Report to Congress: 2004 reporting cycle. EPA-841-R-08-001. http://www.epa.gov/305b

For Review Only

USEPA (2009b) Biofuels compendium. http://www.epa.gov/oust/altfuels/bfcompend.htm

Vaht R,Mayes W, Luud A (2011) Impact of Oil Shale Mining on Flow Regimes in Northeast Estonia. Mine Water and the Environment 30(4):284-295

Vance T, Doel R (2010) Graphical Methods and Cold War Scientific Practice: The Stommel Diagram's Intriguing Journey from the Physical to the Biological Environmental Sciences. Historical Studies in the Natural Sciences 40(1):1-47

van Dyke F, Klein WC (1996) Response of elk to installation of oil wells. Journal of Mammalogy 77(4):1028-1041

Veil JA, Puder MG, Elcock D, RedweikRJ Jr. (2004) A White Paper Describing Produced Water from Production of Crude Oil, Natural Gas, and Coal Bed Methane, prepared by Argonne National Laboratory (ANL) for the US Department of Energy, National Energy Technology Laboratory, January 2004, 87 pp. http://www.ead.anl.gov/pub/dsp_detail.cfm?PubID=1715

Walker DA, Webber PJ, Binnian EF, Everett KR, Lederer ND, Nordstrand EA, Walker MD (1987) Cumulative Impacts of Oil Fields on Northern Alaska Landscapes. Science 238(4828):757-761

Walters CJ, Hilborn R (1978) Ecological Optimization and Adaptive Management. Annual Review of Ecology and Systematics 9:157-188

Wang M, Hong H, Arora S (2011) Methods of dealing with co-products of biofuels in the life-cycle analysis and consequent results within the U.S. context. Energy Policy 39:5726-5736

Wang M, Wu M, Huo H (2007) Life-cycle energy and greenhouse gas emission impacts of different corn ethanol plant types. Environmental Research Letters 2: 1-13

Wang Z, Fingas M, Blenkinsopp S et al (1998) Comparison of oil composition changes due to biodegradation and physical weathering in different oils. Journal of Chromatography A 809:89-107

Wellisch M, Jungmeier G, Karbowski A, Patel MK, Rogulska M (2010) Biorefinery systems—potential contributors to sustainable innovation. Biofuels, Bioprod. Bioref. 4:275-286

Williams PRD, Inman D, Aden A, Heath GA (2009) Environmental and sustainability factors associated with next-generation biofuels in the US: What do we really know? Environmental Science and Technology 43(13):4763-75

Wiese FK, Montevecchi WA, Davoren GK, Huettmann F, Diamond AW, Linke J (2001) Seabirds at risk around offshore oil platforms in the North-west Atlantic. Marine Pollution Bulletin 42:1285-1290

Wu M, Mintz M, Wang M, Arora S (2009) Water consumption in the production of ethanol and petroleum gasoline. Environmental Management 44:981-997

Yanowitz J, McCormick R (2009) Effect of E85 on tailpipe emissions from light-duty vehicles. Journal of the Air and Waste Management Association 59: 172-182

For Review Only

Yeh S, Berndes G, Mishra GS et al (2011) Evaluation of water use for bioenergy at different scales. Biofuels, Bioproducts and Biorefining 5:361-374.

Zimmerman PK, Robert JD (1991) Oil-Based Drill Cuttings Treated by Landfarming. Oil & Gas Journal 89(32)81-84

For Review Only

Table 1.Spatial extent and temporal duration of potential environmental effects associated with gasoline production at each step of the liquid transportation fuel supply chain. Greenhouse gas emissions (shown at the end of the table) are treated as a cross-cutting effect.

Supply Chain Step	Gasoline Production Subprocess	Potential Environmental Effects	Extent Summary	Duration Summary
1. Explore for oil	Seismic surveys	• Disturbance of ecologically sensitive areas including wetlands and tundra [1] • Increased access to formerly remote areas for hunting (or poaching) and use of off-road vehicles [2] • Loss of natural vegetation, either directly or indirectly [3] • Introduction of new species (beneficial, pest or invasive) [4] • Functional habitat loss,[5] habitat fragmentation,[6] and habitat avoidance [7] • Reduced population densities of birds and mammals [8] • Alteration of predator-prey relationships [9] • Damage to aquatic systems from increased sediment or changes to drainage patterns [10] • Soil damage through compaction and/or mixing of soil horizons [11]	Field–Region	Days–Centuries
	Drilling & well logging	• Perforations in cap rock formations [12] • Habitat loss and fragmentation [13] • Animal avoidance of wells, infrastructure [14] • Air and groundwater contamination from disposal of drill cuttings [15] • Generation of radioactively contaminated waste streams such as process water, mud and equipment [16] • Terrestrial surface water contamination from oil spills and sedimentation [17] • Marine oil spills [18], including impacts on coastal wetlands [19]	Field–Region	Months–Millennia
	Deployment of marine platforms	• Noise impacts on whales [20] • Seabird mortality from collision, oiling, incineration by flare [21] • Structural effects on marine life (e.g., designation as artificial reefs [22], adverse impacts [23])	Field–Region	Weeks–Centuries

For Review Only

	Infrastructure establishment (e.g., roads)	• Habitat fragmentation [24] • Invasion by plant species [25] • Decline in aquatic macroinvertebrate density and taxonomic diversity due to siltation [26] • Hydrologic alteration through longterm surface water mining for ice roads [27] • Thawing of artic permafrost with associated thermokarst formation and flooding [28]; potential release of carbon stores into the atmosphere [29]; and gravel extraction for prevention [30]	Field–Region	Weeks–Decades
2. Extract oil	Fracturing	• Alteration of groundwater flow and quality [31] • Alteration of river flow [32]	Field–Region	Decades–Centuries
	Pumping	• Surface and subsurface contamination from improperly abandoned wells [33] • Seismic events [34] • Coastal land subsidence [35] • Generation of produced water containing toxics and radioactive materials [36] • Bird fatalities in produced water ponds [37] • Plant and soil toxicity due to brine spills [38] • Bird, fish and mammal fatalities due to marine oil spills [39] • Fires from terrestrial oil spills [40] • Loss of mangroves and fish habitat due to oil runoff into waterways during rain events [41] • Loss of saltmarsh vegetation from oil spills [42] • Air pollution from flaring [43] • Permanent depletion of subsurface deposits of petroleum	Landscape –Globe	Months–Millennia
	Additional infrastructure establishment	• Habitat fragmentation [44] • Loss of wetlands and/or habitat [45] • Invasion by nonnative plant species [46] • Species decline [47] • Animal avoidance [48]	Field–Landscape	Years–Decades
3. Distribute crude oil	Transportation (ocean tanker, rail and/or truck)	• Marine oil spills [49] • Aquatic and shoreline biological effects of spills (e.g., wetland vegetation [50]; fish [51]; benthic invertebrates [52], marine mammals [53])	Field–Globe	Hours–Decades
	Pipeline distribution	• Land clearing [54] • Disturbance of remote areas such as the North Slope tundra [55] • Biological effects of spills [56]	Field	Hours–Decades

For Review Only

4. Produce gasoline	Conversion process	• Air pollution [57] • Water pollution [58] • Soil pollution [59] • Radioactive solid waste streams due to buildup of naturally occurring radioactive materials [60]	Field–Neighbor-hood	Hours–Centuries
5. Distribute gasoline	Transportation (truck, rail)	• Air pollution [61] • Gasoline spills	Field–Region	Minutes–Years
	Pipelines	• Freshwater spills from ruptures leading to fish kills and species fragmentation [62] • Toxicity of spills to terrestrial plants & soils [63]	Field–Landscape	Months–Decades
	Storage	• Toxicity of spilled gasoline to aquatic and terrestrial plants and animals [64] • Leaking of underground storage tanks and associated groundwater contamination [65] • Evaporative emissions	Field	Hours–Decades
6. Use gasoline	Fuel blending	• Gasoline spills • Evaporative emissions	Field	Minutes–Hours
	Fuel dispensing	• Evaporative emissions • Leaking of underground storage tanks and associated groundwater contamination [66]	Field	Hours–Decades
	Driving	• Gaseous and particulate emissions [67]	Neighbor-hood–Continent	Minutes–Weeks
All Steps	Greenhouse gas emissions	• Warming atmosphere and associated changes in Earth's climate [68]	Global	Decades–Centuries

[1] Schneider 2002; Thompson 2011
[2] Schneider 2002
[3] Bayne et al. 2005a; Drawe and Ortega 1996; Lee and Boutin 2006; MacFarlane 2003; Rabanal et al. 2010, Rich et al. 1994, Schneider 2002
[4] MacFarlane 2003, Schneider 2002
[5] Dyer et al. 2001
[6] Lee and Boutin 2006; Bayne et al. 2005a; Schneider 2002
[7] Rabanal et al. 2010; Schneider 2002
[8] Benítez-López et al. 2010
[9] Schneider 2002
[10] Schneider 2002
[11] Schneider 2002
[12] Nordbottom et al. 2009; Miskimins 2009
[13] Cronin et al. 1998; Finer and Orta-Martinez 2010; Schneider 2002; vanDyke and Klein 1996
[14] Dyer et al. 2001
[15] Hall and Spell 1991, Zimmerman and Robert 1991
[16] USEPA 2010a, IAEA 2003
[17] Hyland et al. 1994, UNEP 2011
[18] County of Santa Barbara 2005; National Commission 2011
[19] Mendelssohn et al. 2012
[20] Richardson et al. 1990

For Review Only

[21] Wiese et al. 2001
[22] National Commission 2011, Gates 2012
[23] Iversen and Esler 2010
[24] CONAP 2006
[25] Simmers and Galatowitsch 2010
[26] Couceiro et al. 2010
[27] Pelley 2001
[28] Walker et al. 1987
[29] Trucco et al. 2012; Turetsky et al. 2002
[30] Jorgenson and Joyce 1994; Walker et al. 1987
[31] Manual 2010; Osborn et al. 2011
[32] Vaht et al. 2011
[33] Kelm and Faul 1999, Miskimins 2009, IOGCC 2009
[34] NRC 2012
[35] Morton et al. 2006; Chilingar and Endres 2005; Hettema et al. 2002; Nagel 2001
[36] Veil et al. 2004; Khatib and Verbeek 2003
[37] Ramirez 2010
[38] API 1997, Bass 1999, Efroymson et al. 2004a, Jager et al. 2005
[39] Hussain and Gondal 2008; Khordagui and Al-Ajmi 1993
[40] UNEP 2011
[41] UNEP 2011
[42] Lin and Mendelssohn 2012
[43] Schneider 2002
[44] CONAP 2006
[45] Ouyang et al. 2008
[46] Simmers and Galatowitsch 2010
[47] Couceiro et al. 2010; Holloran et al. 2010
[48] Haskell et al. 2006; Lyon and Anderson 2003
[49] Lucas and MacGregor 2006; Redondo and Platonov 2009
[50] Mendelssohn et al. 2012
[51] Neff et al. 1985
[52] Neff et al. 1985
[53] DeGange et al. 1994
[54] Couceiro et al. 2010
[55] National Commission 2011
[56] e.g., zooplankton, Fefilova 2011; Mendelssohn et al. 1990
[57] Gariazzo et al. 2005; Sorkin 1975
[58] Oviatt et al. 1982
[59] Maila and Cloete 2004
[60] Gray 1990
[61] USEPA 2010b
[62] Niemi et al. 1990, Kubach et al. 2011
[63] Wang et al. 1998, Michel et al. 2009
[64] Li and McAteer 2000
[65] USEPA 2012
[66] USEPA 2012
[67] Balat 2011, Greene 2010
[68] IPCC 2007

For Review Only

Table 2. Spatial extent and temporal duration of potential environmental effects associated with ethanol production at each step of the liquid transportation fuel supply chain. Greenhouse gas emissions (shown at the end of the table) are treated as a cross-cutting effect.

Supply Chain Step	Ethanol Production Subprocess	Potential Environmental Effects	Extent Summary	Duration Summary
1. Establish biomass feedstock	Feedstock establishment	• Loss of natural vegetation, directly or indirectly [1] • Change in habitat suitability and species richness [2] • Introduction of new species (beneficial, pest or invasive) [3] • Changes in soil quality [4] • Changes in carbon sequestration [5]	Field–Landscape	Months–Decades
	Feedstock management (e.g., cultivation, chemical application, irrigation)	• Alteration in land management that affect fire regime, nutrient cycles and emissions [6] • Air pollution [7] • Changes in eutrophication and hypoxia [8] • Water quality [9] • Groundwater depletion through irrigation [10]	Field–Region	Hours–Centuries
2. Harvest & collect biomass	Residue collection	• Soil erosion [11] • Nutrient losses and use efficiency [12] • Changes in water quality [13] • Changes in forest fire cycle and effects due to fuel management and forest thinning [14]	Field–Landscape	Years–Centuries
	Harvesting of energy crops	• Soil erosion [15] • Changes in species richness [16]	Field–Landscape	Years–Centuries
	Onsite storage & drying of biomass	• Gaseous emissions from decomposing biomass [17]	Field	Weeks–Years
3. Distribute biomass	Transportation (truck, barge, train)	• Gaseous emissions from trucks and barges [18]	Field–Region	Minutes–Decades
	Preprocessing at depots	• Gaseous emissions from machinery [19]	Field	Hours–Years
	Centralized storage	• Gaseous emissions from decomposing biomass [20]	Field	Weeks–Months
4. Produce ethanol	Thermal conversion Chemical conversion Biological conversion	• Air pollution, including criteria pollutants regulated under the US Clean Air Act [21] • Water pollution [22] • Groundwater competition [23] • Solid waste generation [24]	Field–Neighbor-hood	Hours–Decades

For Review Only

5. Distribute ethanol	Transportation by truck & rail	• Air pollution resulting from gaseous and particulate emissions [25] • Ethanol spills [26]	Field–Region	Minutes –Years
	Pipeline	• Ethanol spills [27] • Soldering waste	Field–Region	Hours–Months
	Storage	• Ethanol spills [28] • Evaporative emissions	Field	Hours–Months
6. Use ethanol	Blending & Dispensing	• Ethanol and/or gasoline spills [29] • Evaporative emissions • Leakage from storage tanks [30]	Field	Seconds –Decades
	Driving	• Gaseous and particulate emissions [31] • Leakage from vehicle tanks and hoses	Neighbor-hood–Continent	Minutes–Weeks
All Steps	Greenhouse gas emissions	• Warming atmosphere and associated changes in Earth's climate [32]	Global	Decades–Centuries

[1] Fargione et al. 2008
[2] Robertson et al. 2011, Sage et al. 2010, Dhondt et al. 2007
[3] Quinn et al. 2010
[4] Nijsen et al. 2012
[5] Tolbert et al. 2002
[6] Kline and Dale 2008
[7] Rettenmaier et al. 2010
[8] V Dale et al. 2010b; Rabalais et al. 2002; Rettenmaier et al. 2010
[9] Parish et al. 2012
[10] Wu et al. 2009
[11] Thomas et al. 2011, Huggins et al. 2011
[12] Thomas et al. 2011, Huggins et al. 2011
[13] Thomas et al. 2011
[14] Kocoloski et al. 2011
[15] Nelson et al. 2004, Huggins et al. 2011
[16] Roth et al. 2005
[17] Emery and Mosier 2012
[18] USEPA 2010b
[19] USEPA 2010b
[20] USEPA 2010b
[21] Archer 2005, Wang et al. 2007, P Hess et al. 2009
[22] USEPA 2010b, Evans and Cohen 2009, Levin et al. 2002, Pate et al. 2007
[23] Scown et al. 2011, Wu et al. 2009
[24] USEPA 2010b
[25] USEPA 2010b
[26] USEPA 2009a, USEPA 2009b, USEPA 2010b, Powers et al. 2001, Ruiz-Aguilar 2002
[27] USEPA 2009a, USEPA 2009b, Powers et al. 2001, Ruiz-Aguilar 2002
[28] USEPA 2009a, USEPA 2009b, Powers et al. 2001, Ruiz-Aguilar 2002
[29] USEPA 2009a, USEPA 2009b, Powers et al. 2001, Ruiz-Aguilar 2002
[30] USEPA 2009a, USEPA 2009b, Powers et al. 2001, Ruiz-Aguilar 2002
[31] Ginnebaugh et al. 2010, Graham et al. 2008, Yanowitz and McCormick 2009, Niven 2005
[32] IPCC 2007

For Review Only

Table 3. The three largest documented marine oil spills in United States history (Sources indicated below)

Date	Name	Location	Cause	Volume released (millions of L)	Water area impacted (km^2)	Coastline length impacted (km)	Duration of impacts
Jan. 1969	Santa Barbara Channel	California coast	Well blowout	13-16 [1]	2,072 [1]	129 [1]	Several years [1]
Mar. 1989	Exxon Valdez	Prince William Sound, Alaska	Grounded tanker	41 [2]	28,490 [3]	2,092 [3]	Decades [4]
Apr. 2010	Deepwater Horizon	Gulf of Mexico	Well blowout	779 [5]	88,522 [6]	1,046 [7]	Unknown[8]

[1] County of Santa Barbara (2005), National Commission (2011)
[2] There is uncertainty surrounding volumes involved in blow-outs and spills. The reported amount of oil spilled by *Exxon Valdez*, approximately 41 million liters (Cleveland 2010b), was disputed based on later research suggesting that the actual amount of oil spilled was between 113 and 132 million L, about triple the commonly cited amount (NPR 2010).
[3] Cleveland (2010b)
[4] Oil slicks were still present more than 20 years later (Biello 2010).Hydrocarbons remained in sediments as late as 2007 and are expected to persist for decades (Short et al. 2007; Li and Boufadel 2010). From 2001-2005, the area of oiled sand was declining at a rate of less than 4% per year (Short et al. 2007). In 2004, several species of waterfowl and fish had not begun to recover (Cleveland 2010b). According to work by Matkin et al. (2008) the Exxon Valdez oil spill caused losses of 33% and 41%, respectively, to two groups of killer whales that had not yet returned to pre-spill numbers 16 years after the event.
[5] Mendelssohn et al. (2012)
[6] This is the total water area that had fishing restrictions following the spill (National Commission 2011).
[7]The well depth and distant location from the shore, combined with dispersants, winds and currents kept much of the oil away from the coastline (Cleveland 2010a, National Commission 2011). Mendelssohn et al. (2012) reported that 283 km of marsh shoreline was moderately to heavily oiled by this event. The coastal wetlands of the Mississippi River Delta ecosystem are linked to 30% of the US commercial fishery production and the protection of an oil and gas (O&G) infrastructure that supplies ~1/3 of the US O&G supply and 50% of the nation's refining capacity (Mendelssohn et al. 2012).
[8]Recovery of flora and fauna following the Deepwater Horizon oil spill is likely to be quite variable. For instance, a study of two plant species in a Louisiana coastal marsh conducted seven months after the spill showed that one species (*Spartina alterniflora*) had recovered almost completely while the other species (*Juncus roemerianus*) had not (Lin and Mendelssohn 2012).

For Review Only

Figure Captions

Fig. 1 Comparison of potential gasoline and ethanol supply-chain steps

Fig. 2 Stommel diagrams comparing the combined spatial extent and duration of gasoline production (a) and ethanol production (b), the environmental effects associated with gasoline production (c), and the anticipated environmental effects of ethanol production (d).

Fig. 3 Oil well locations with borehole length data (a) and the corresponding frequency distribution of subsurface borehole lengths (b) for the portions of northeastern Montana and northwestern North Dakota shown in this map. Much of this area is underlain by the Bakken Formation. The 17,540 oil wells shown in this figure have an average borehole length of 3160 meters and are mostly directional or horizontal (rather than vertical). [Based on (North Dakota 2011) and (Montana's Board of Oil and Gas 2011)]

Fig. 4 Four potential ethanol supply chain configurations based on the density of biomass production (vertical axis) and refinery size (horizontal axis). Real-world examples are provided for three of the alternatives

For Review Only

ETHANOL PRODUCTION

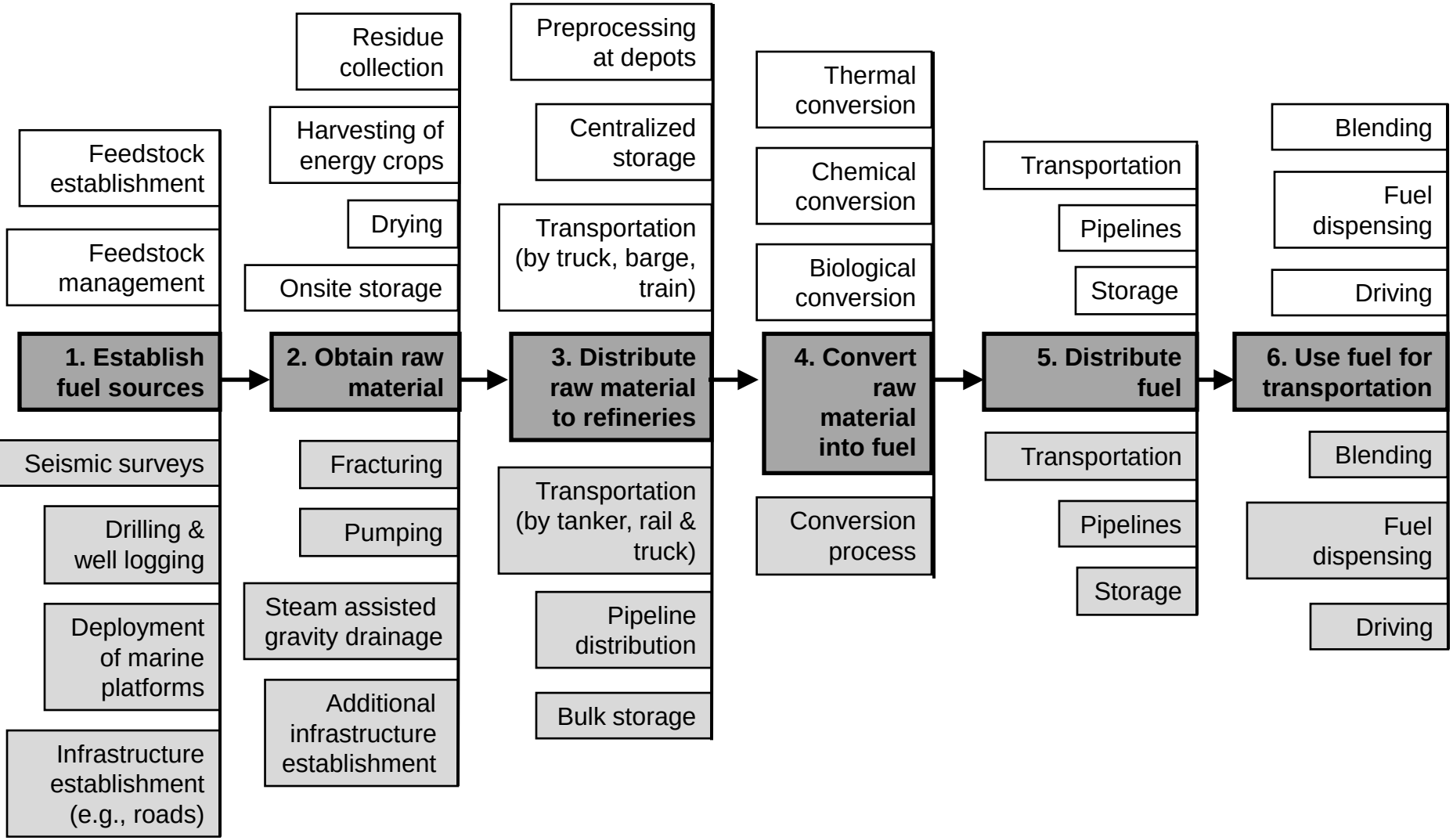

GASOLINE PRODUCTION

a. Gasoline production

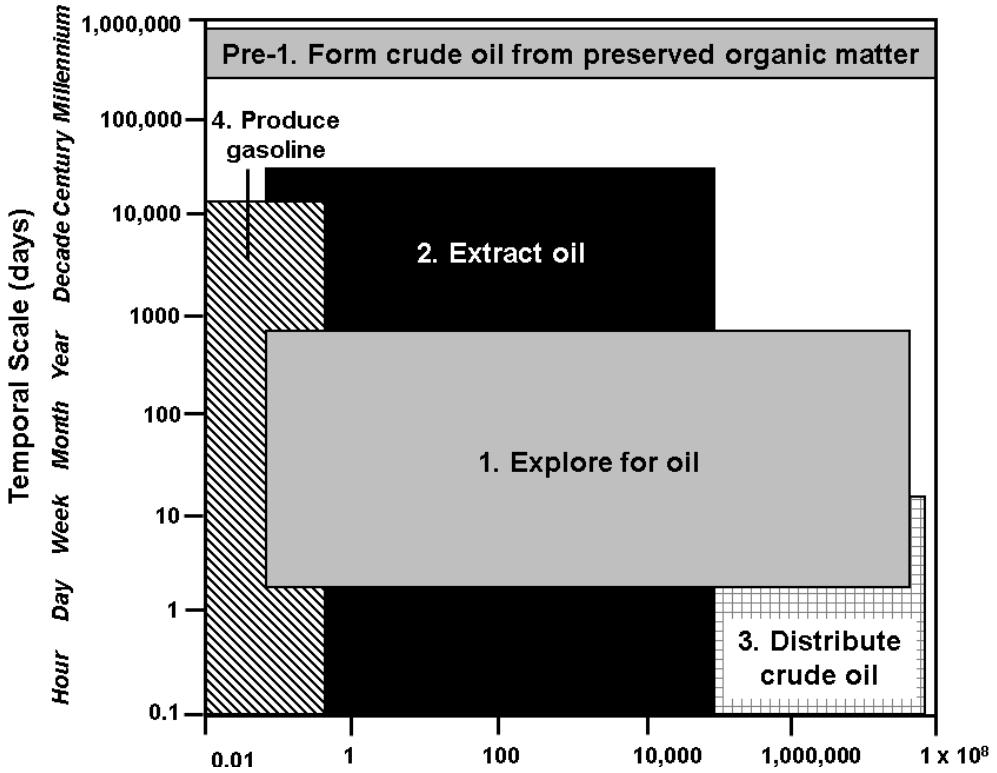

b. Ethanol production

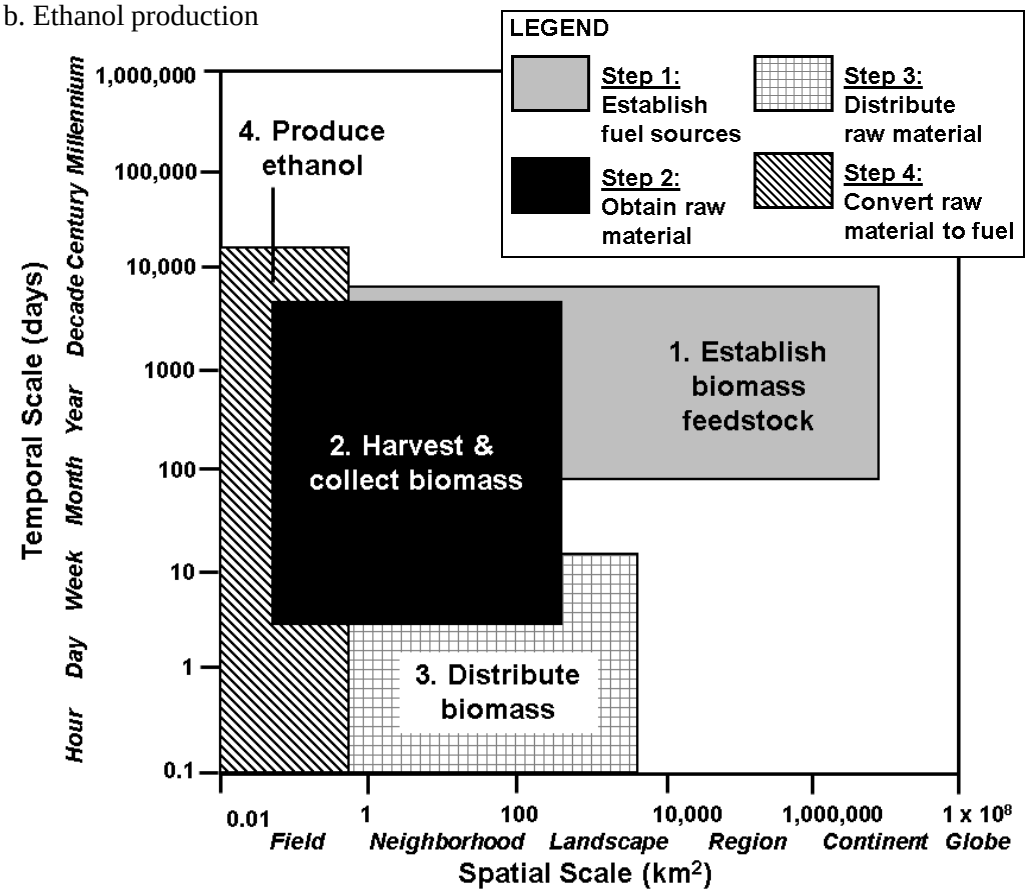

c. Environmental effects associated with gasoline production

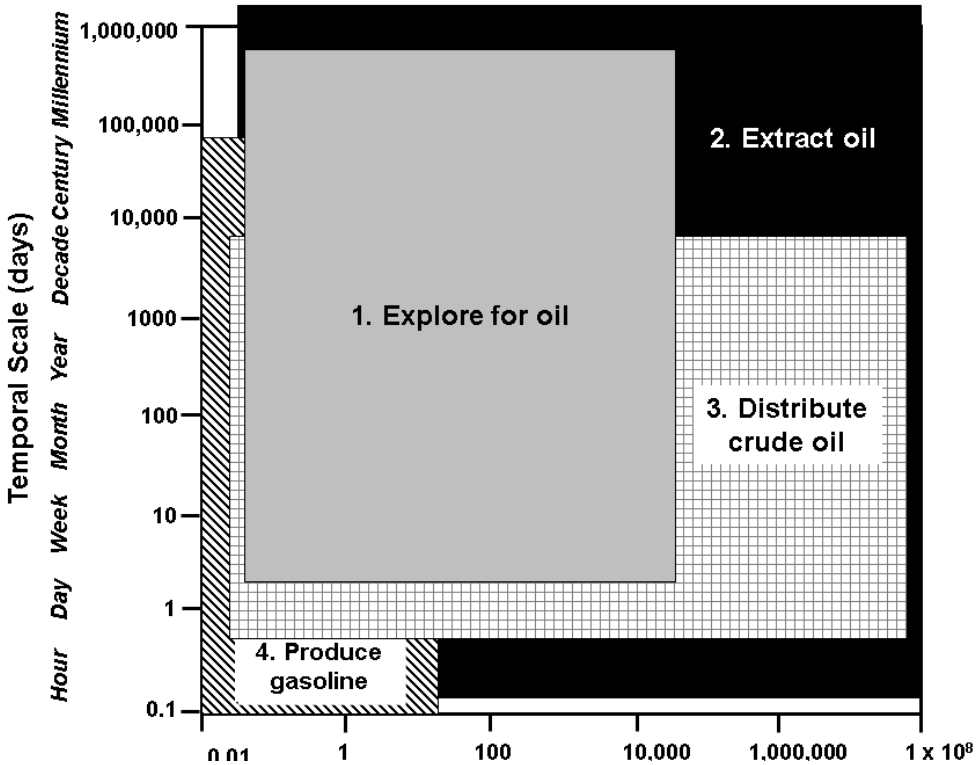

d. Anticipated environmental effects of ethanol production

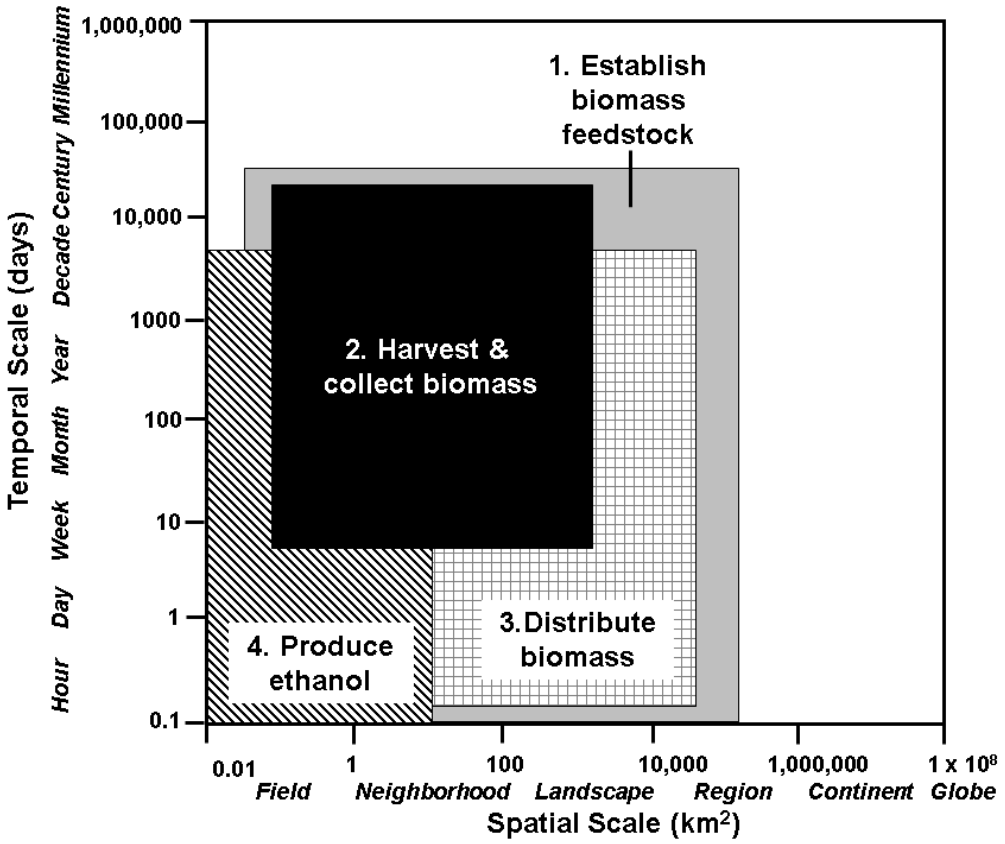

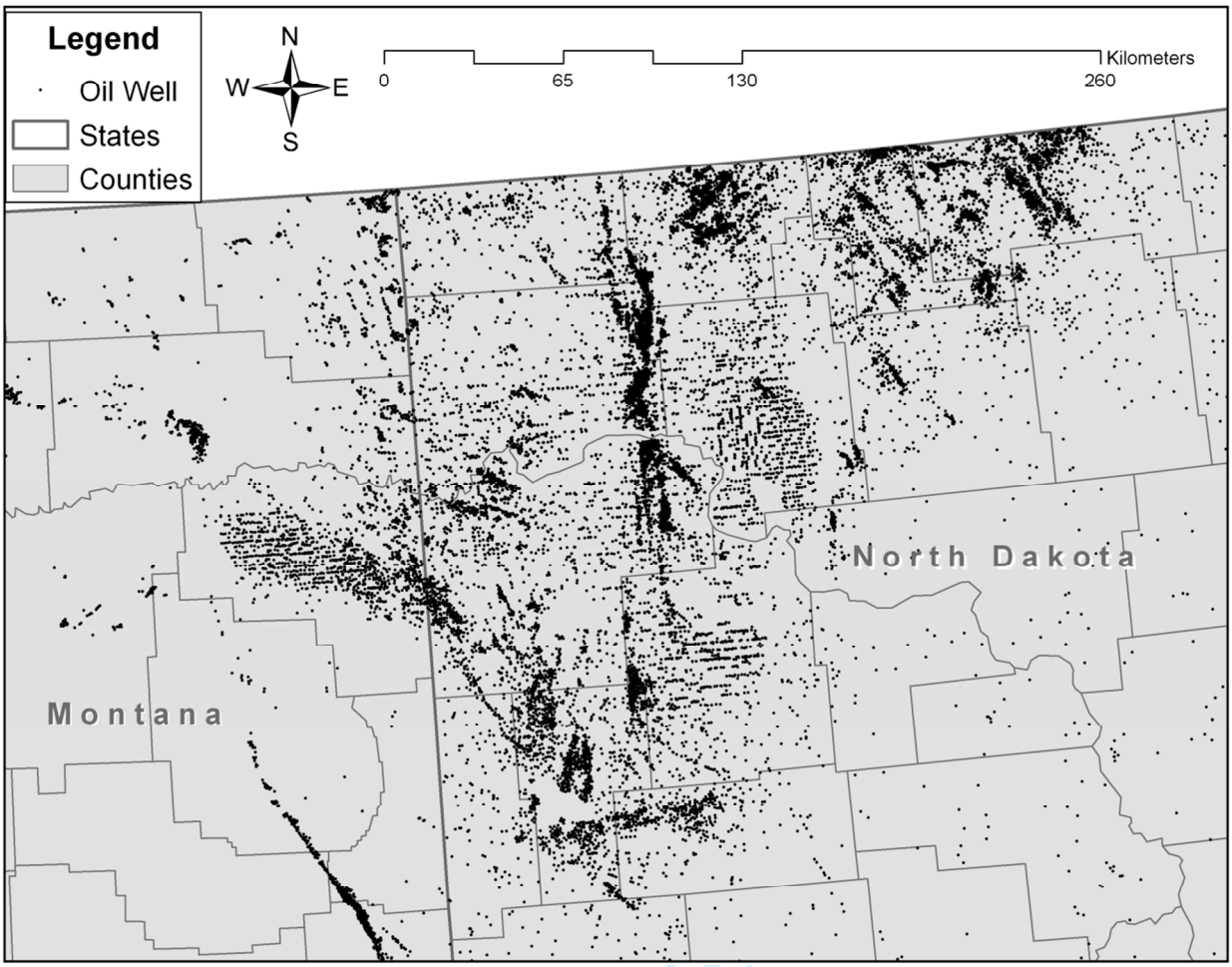
Legend
Oil Well
States
Counties
N
W
E
S
0
65
130
260
Kilometers
North Dakota
Montana

Only

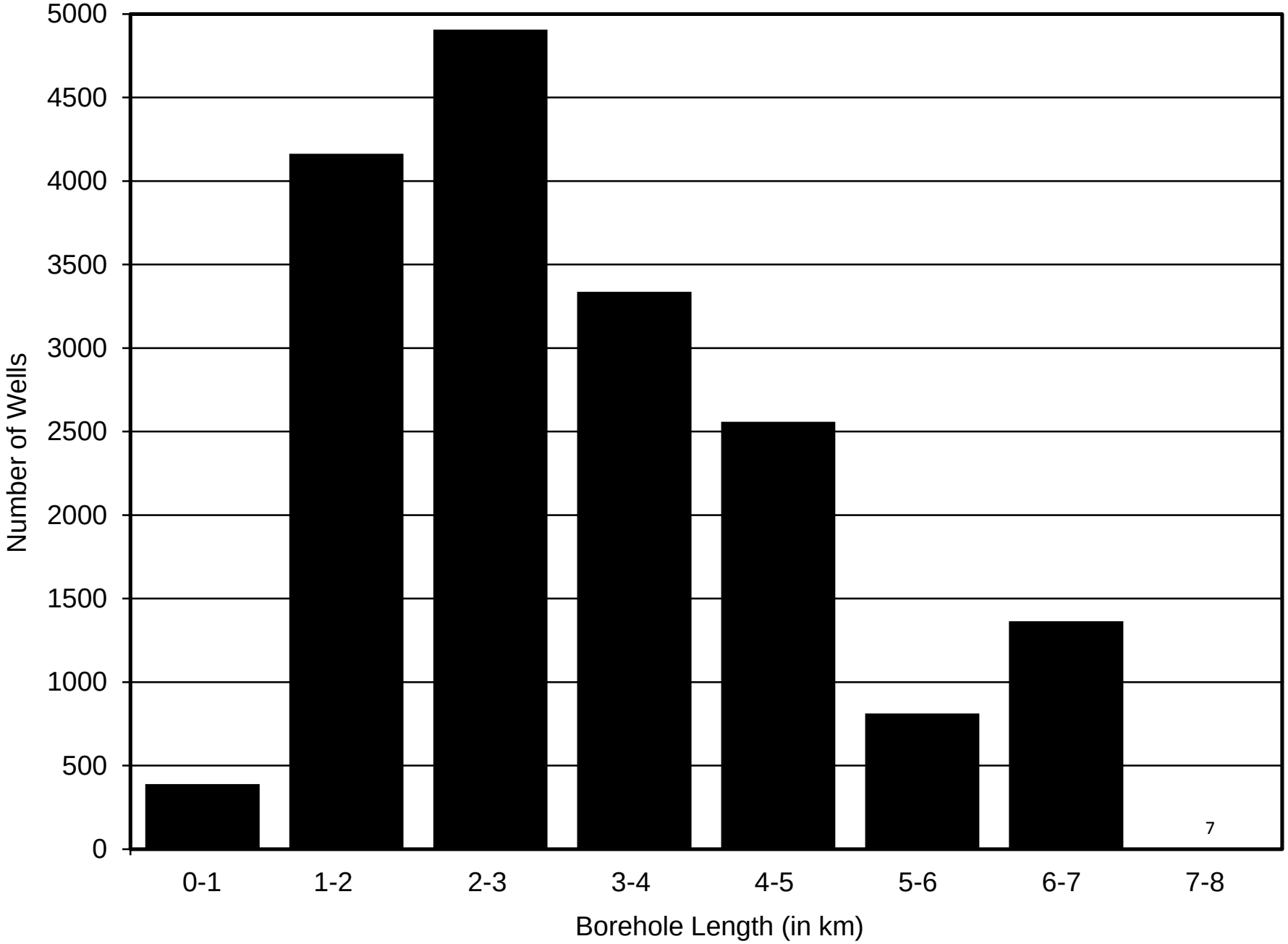
5000
4500
4000
3500
3000
2500
2000
1500
1000
500
0
Number of Wells
7
0-1
1-2
2-3
3-4
4-5
5-6
6-7
7-8
Borehole Length (in km)

HIGH DENSITY BIOMASS PRODUCTION

Configuration IV

Clusters of small refineries in regions of high biomass production

•Refinery near harvested area

•Minimal need for offsite processing

•Dispersed distribution

Example: POET has clusters of ~60 Mgal/yr biorefineries located throughout the Midwestern US

Configuration I

A few large refineries near high density biomass supply

•Benefits from economies of scale

•High volume transport (possibly via pipeline)

•Greater potential for disruption

Example: Archer Daniels Midland has two ~400 Mgal/yr faciliities located <100 mi apart in Iowa

SMALL REFINERIES ⟷ **LARGE REFINERIES**

Configuration III

Smaller refineries distributed across dispersed biomass production area

•Focus on local production & use

•Possible use of marginal lands and/or riparian buffer strips

Example: BlueFire Renewables' Fulton MS facility is designed to produce ~19Mgal/yr of ethanol from a combination of unmerchantable lumber, logging residues, and sorted MSW

Configuration II

Large refineries processing distributed biomass

•Biomass collected at depots for preprocessing prior to transport to refinery

•Flexible refinery to handle multiple biomass types

Example: None at present

LOW DENSITY BIOMASS PRODUCTION