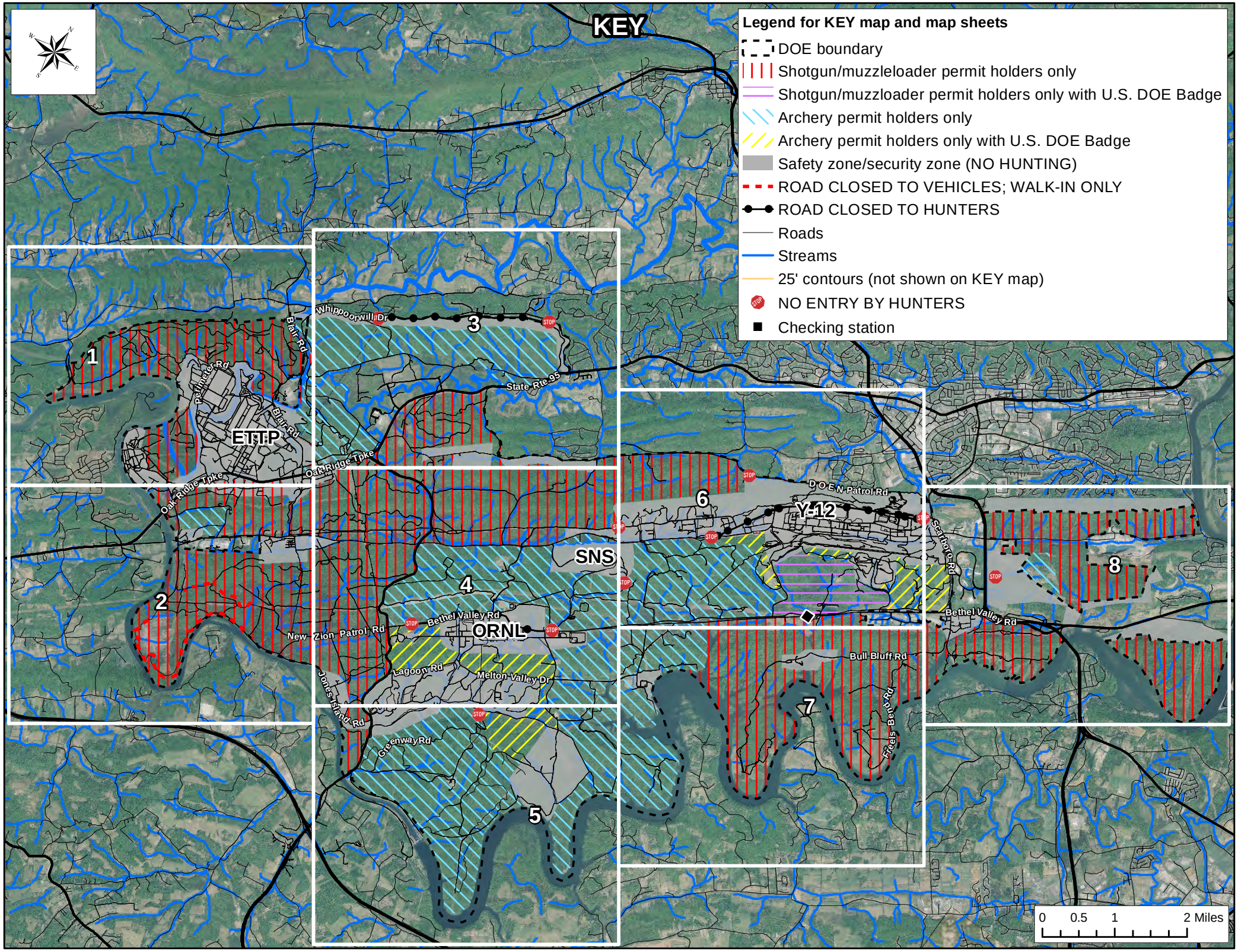
KEY
Legend for KEY map and map sheets
DOE boundary
Shotgun/muzzleloader permit holders only
Shotgun/muzzloader permit holders only with U.S. DOE Badge
Archery permit holders only
Archery permit holders only with U.S. DOE Badge
Safety zone/security zone (NO HUNTING)
ROAD CLOSED TO VEHICLES; WALK-IN ONLY
ROAD CLOSED TO HUNTERS
Roads
Streams
25' contours (not shown on KEY map)
NO ENTRY BY HUNTERS
Checking station
1
2
3
4
5
6
7
8
ETTP
ORNL
SNS
Y-12
Whippoorwill Dr
State Rte 95
Oak Ridge Tpke
Blair Rd
Pellissippi Rd
New Zion Patrol Rd
Bethel Valley Rd
Lagoon Rd
Melton Valley Dr
Jones Island Rd
Greenway Rd
D O E N Patrol Rd
Scarboro Rd
Bull Bluff Rd
Friels Bend Rd
0 0.5 1 2 Miles

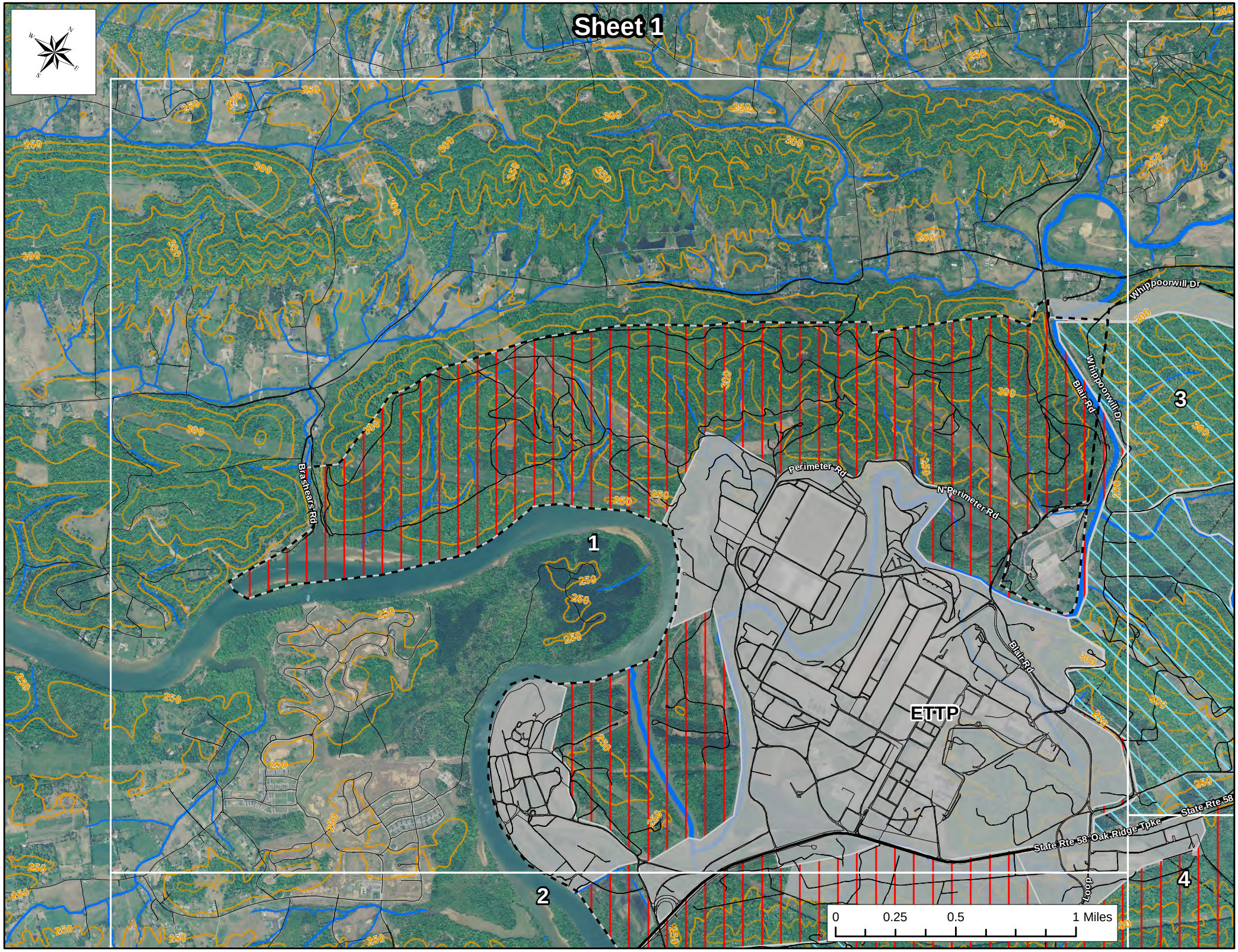
Sheet 1
1
2
3
4
ETTP
Perimeter Rd
N Perimeter Rd
Blair Rd
Whippoorwill Dr
Brashears Rd
State Rte 58
State Rte 58 Oak Ridge Tpke
Loop
0
0.25
0.5
1 Miles

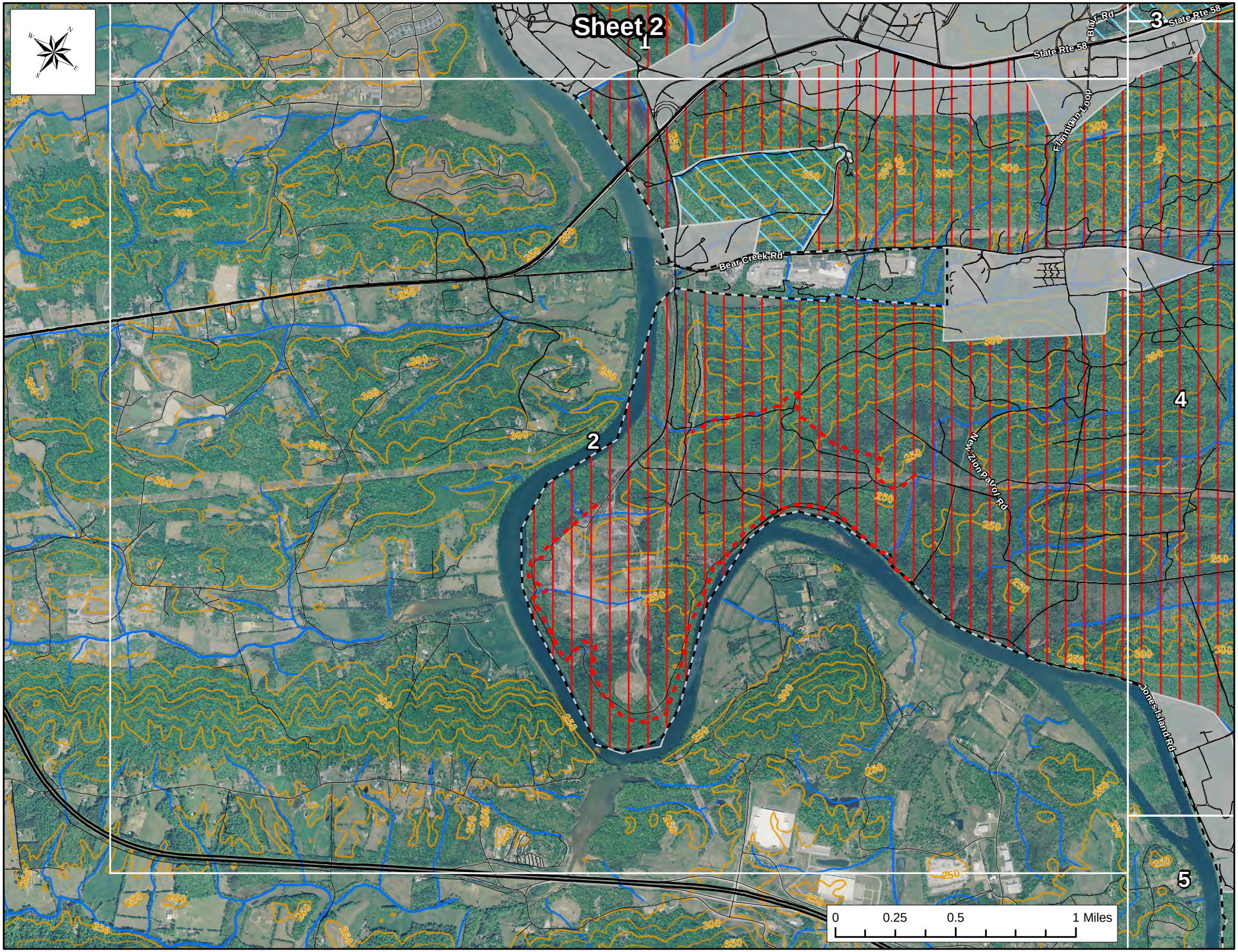

Sheet 2
1
2
3
4
5
State Rte 58
Blair Rd
Flannigan Loop
Bear Creek Rd
New Zion Patrol Rd
Jones Island Rd
0
0.25
0.5
1 Miles

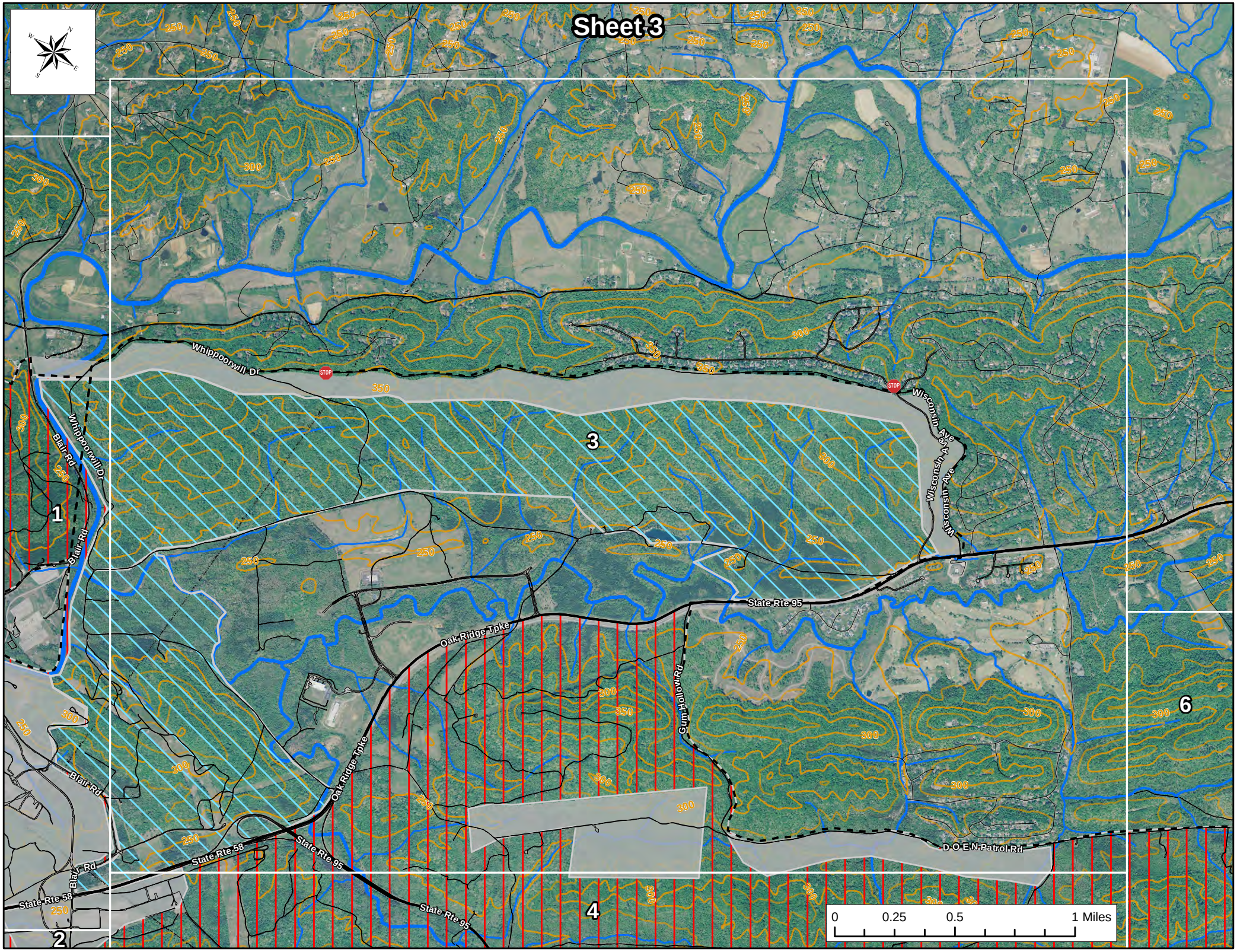
Sheet 3
Whippoorwill Dr
Whippoorwill Dr
Blair Rd
Blair Rd
Blair Rd
Blair Rd
Wisconsin Ave
Wisconsin Ave
State Rte 95
Oak Ridge Tpke
Oak Ridge Tpke
Gumhollow Rd
State Rte 58
State Rte 58
State Rte 95
State Rte 95
D O E N Patrol Rd
1
2
3
4
6
0
0.25
0.5
1 Miles

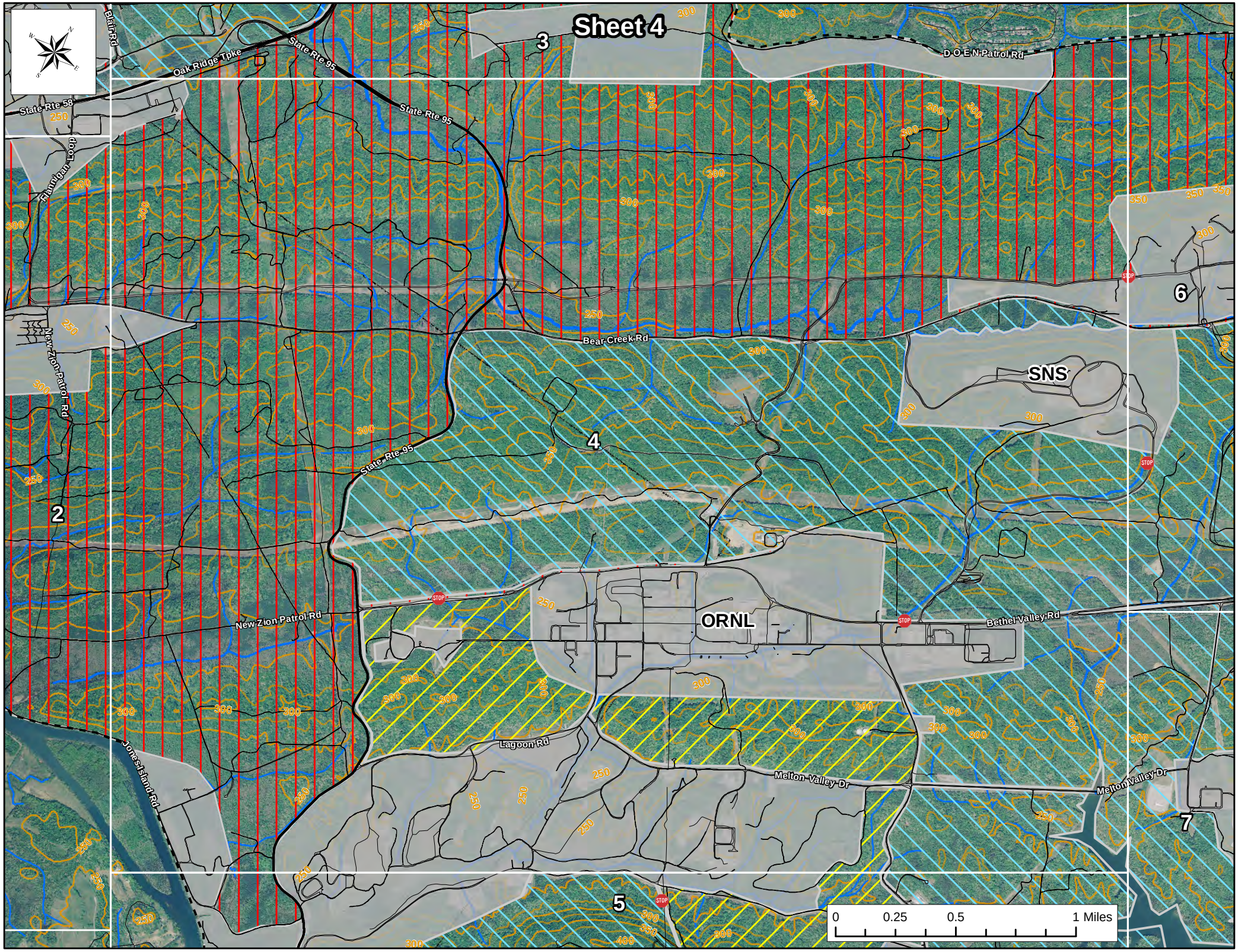
Sheet 4
3
D O E N Patrol Rd
Blair Rd
Oak Ridge Tpke
State Rte 95
State Rte 58
Flannigan Loop
New Zion Patrol Rd
Bear Creek Rd
6
SNS
4
2
ORNL
Bethel Valley Rd
Lagoon Rd
Melton Valley Dr
Jones Island Rd
7
5
0
0.25
0.5
1 Miles

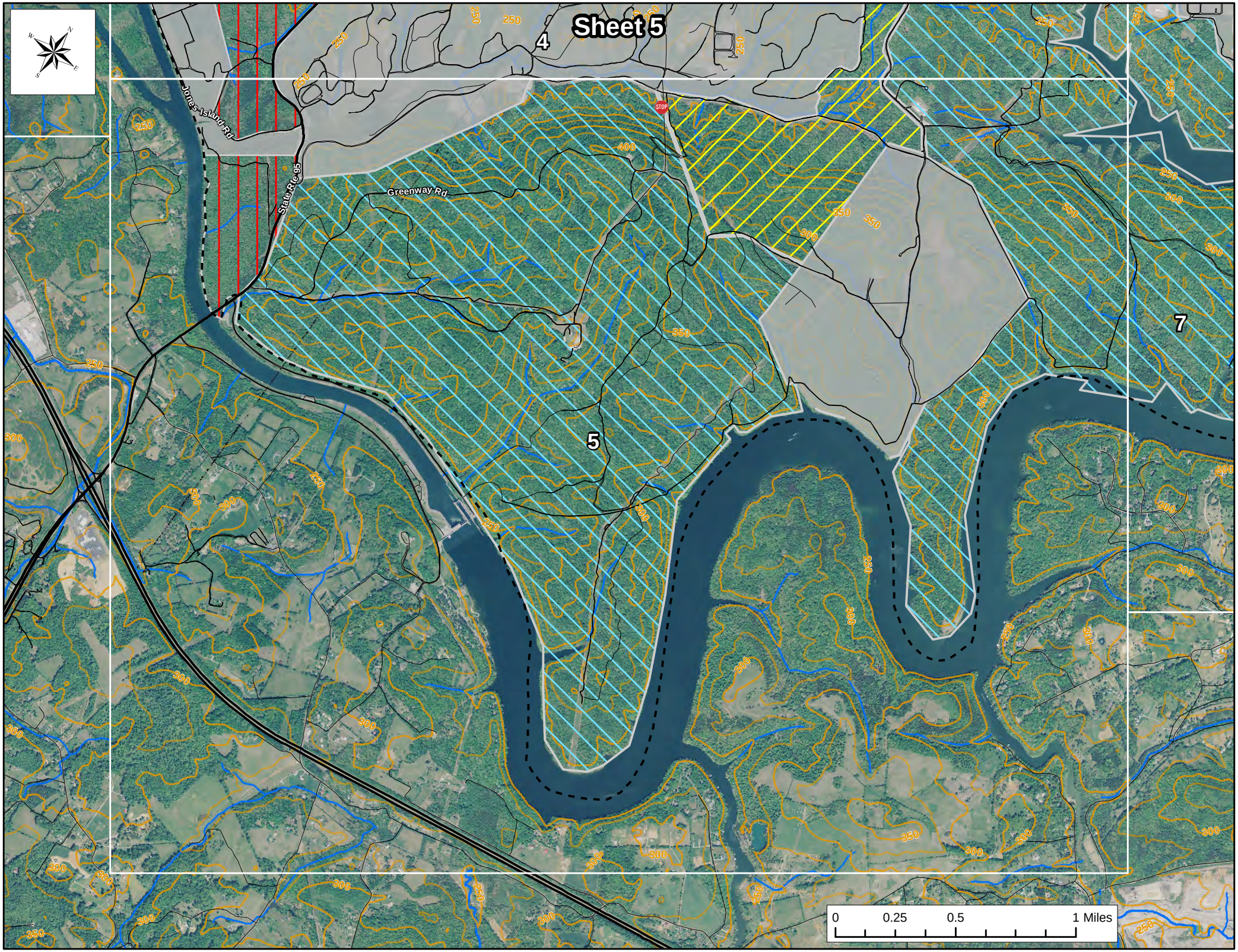
Sheet 5
4
5
7
Jones Island Rd
State Rte 95
Greenway Rd
STOP
0
0.25
0.5
1 Miles

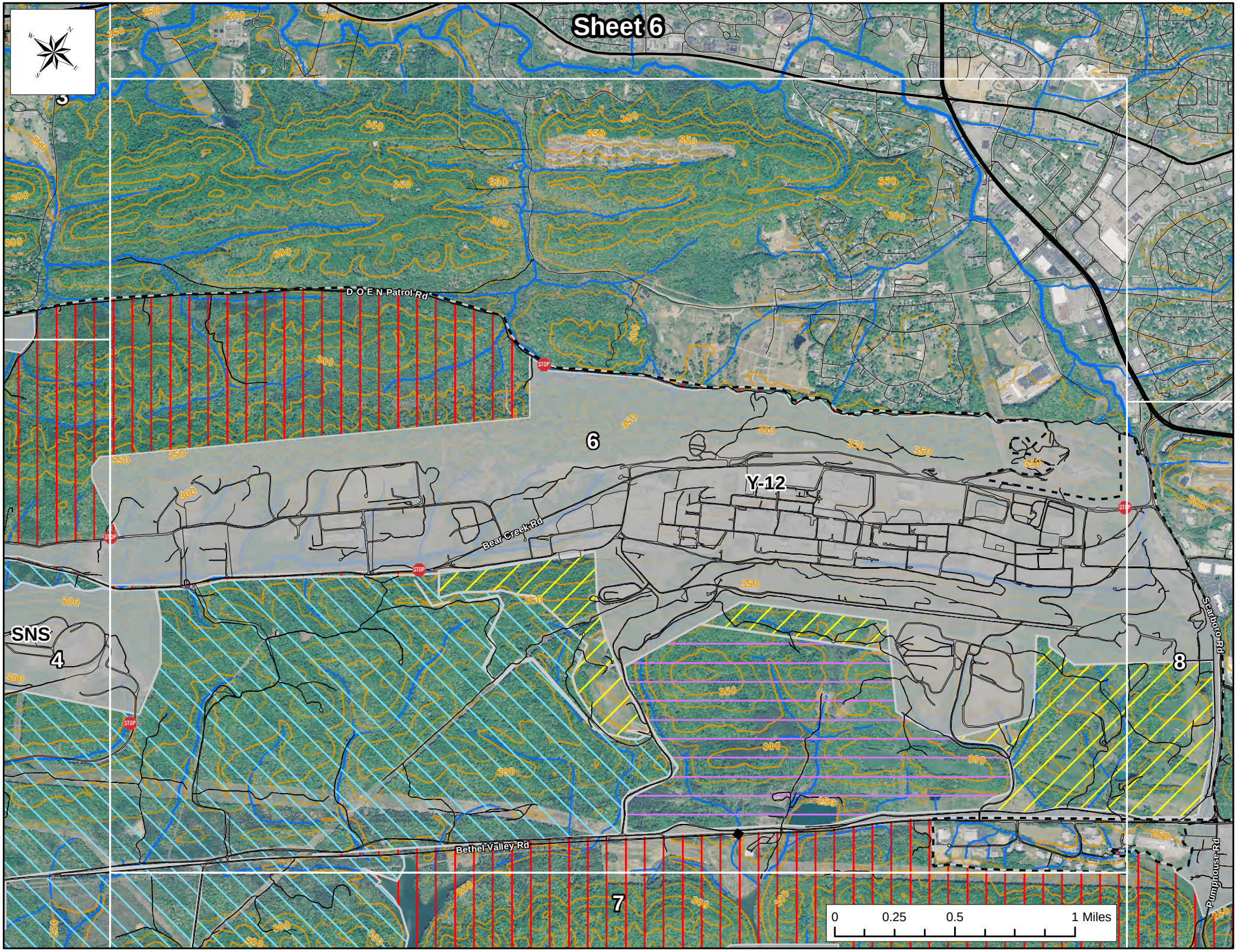

Sheet 6
D O E N Patrol Rd
Bear Creek Rd
Y-12
SNS
Bethel Valley Rd
Scarboro Rd
Pumphouse Rd
STOP
3
4
6
7
8
0
0.25
0.5
1 Miles

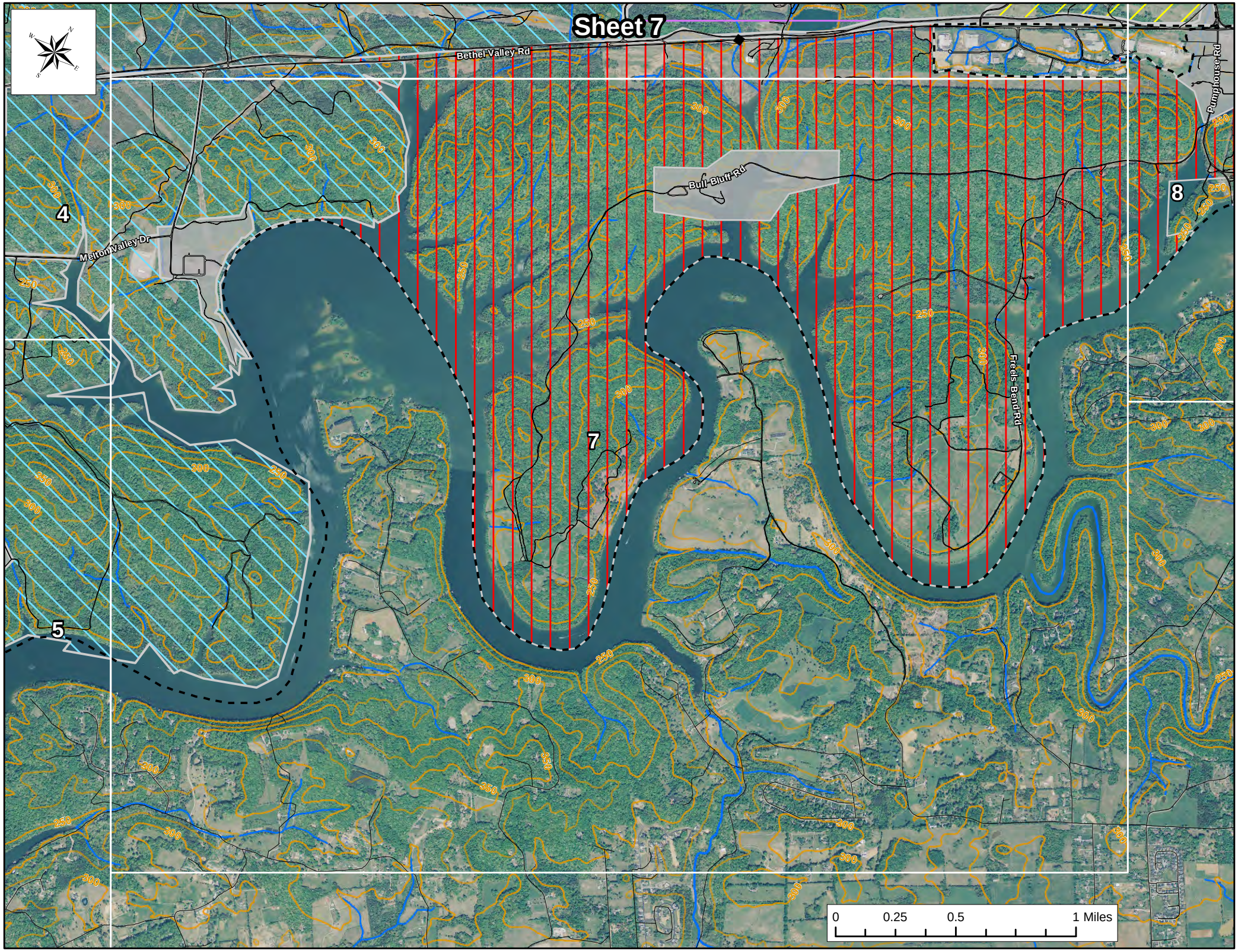
Sheet 7
Bethel Valley Rd
Pumphouse Rd
Bull Bluff Rd
Melton Valley Dr
Freels Bend Rd
4
5
7
8
0
0.25
0.5
1 Miles

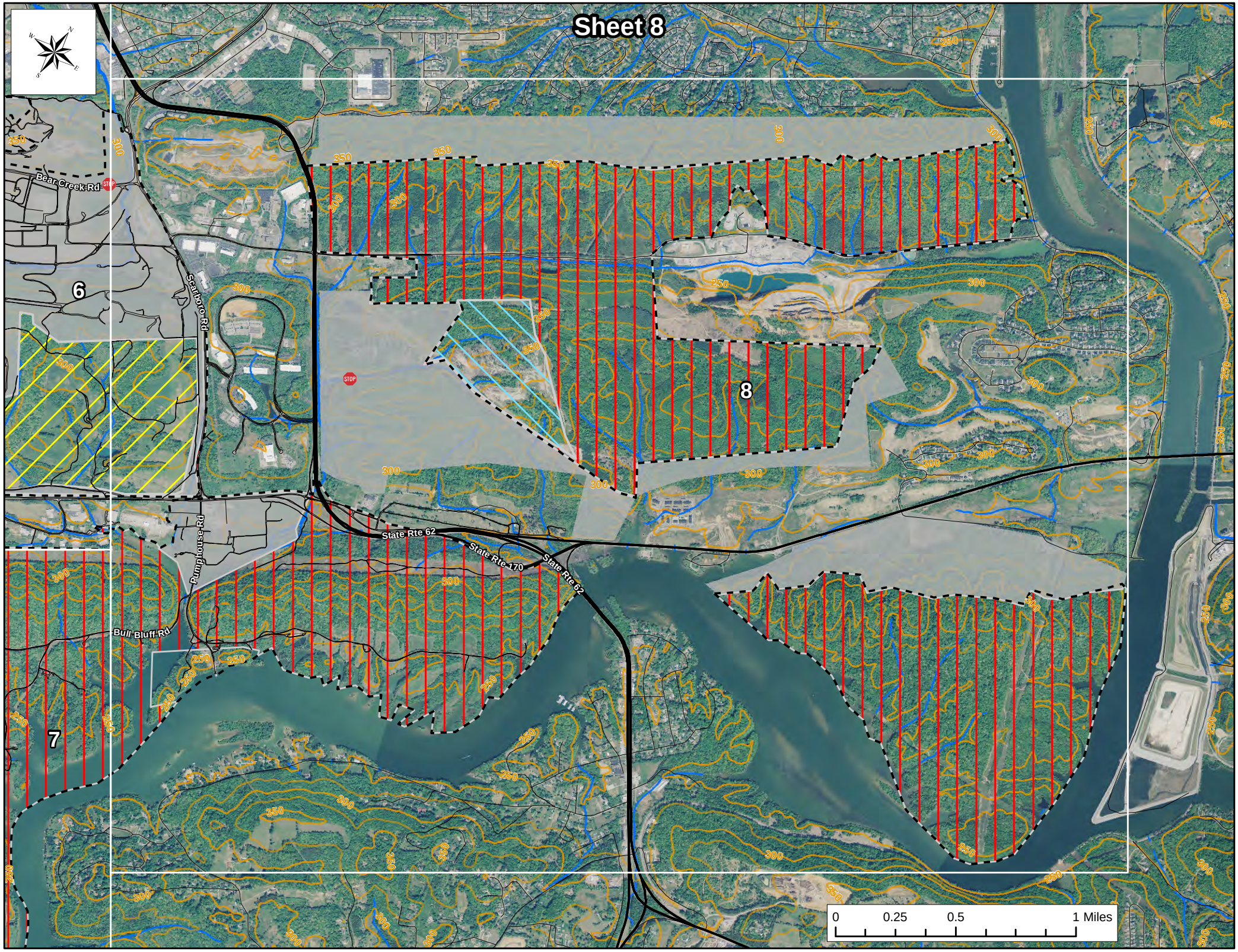
Sheet 8
Bear Creek Rd
Searboro Rd
Pumphouse Rd
Bull Bluff Rd
State Rte 62
State Rte 170
State Rte 62
6
7
8
0
0.25
0.5
1 Miles